

**DIRECTORY OF
COAL PRODUCERS IN INDIANA**

Indiana Geological Survey
Bloomington, Indiana
1991

at Indiana University

Illustrations for this publication were prepared by Walter A. Hasenmueller.
The camera copy for this publication was prepared by Kathryn R. Shaffer.

CONTENTS

	Page
INTRODUCTION	1
General Remarks	
Directory Format	
Coalbed Names	
REFERENCES CITED	4
INDEX 1 Alphabetical Listing of Active and Idle Mines in Indiana by County, Company, and Mine Name	9
Clay County	9
Daviess County	13
Dubois County	17
Gibson County	19
Greene County	21
Knox County	25
Owen County	27
Pike County	29
Spencer County	33
Sullivan County	35
Vanderburgh County	37
Vermillion County	39
Vigo County	41
Warrick County	43
INDEX 2 Alphabetical Listing of Companies with Active or Idle Mines in Indiana	45
INDEX 3 Alphabetical Listing of Active and Idle Mines in Indiana	50
INDEX 4 Index of Coals Mined in Indiana in Stratigraphic Sequence by County	53

DIRECTORY OF COAL PRODUCERS IN INDIANA

Compiled by

Walter A. Hasenmueller, Geologist
Coal and Industrial Minerals Section
Indiana Geological Survey

March 1991

INTRODUCTION

General Remarks:--Directories are among the most useful publications of the Indiana Geological Survey. A directory's usefulness is short lived, however, because the number and location of companies engaged in a particular industry changes. Indiana's coal mining industry is no exception; many companies operate mines for a few months and then move to new acreage, change ownership, or cease business.

The mines listed in this directory were active or idle¹ when the mine sites were field checked in August and September of 1990. The information in this directory is available as a comma delimited ASCII file that can be imported into most database, spreadsheet, or word processor programs. A copy of these files can be obtained from the Publications Section of the Indiana Geological Survey on either a 3.5" or 5.25" data diskette at a nominal charge.

Directory Format:--Index 1 is the principal index in the directory. It is a listing of all active and idle mines in Indiana arranged alphabetically by county, company, and mine. Each entry contains the company name, mine name, mailing address, telephone number, and congressional land survey location of the mine office, plant area, or mine entrance. The separate pits of larger mines are listed alphabetically or numerically by the pit names as sub-headings under the mine entry. Each mine or pit entry is preceded by a number keyed to the county index map located at the beginning of the county listing. These maps show mine and pit locations; which often differs from the office,

¹Idle pits or mines are sites which are temporarily inactive. Pits and mines with inactive permits or where final reclamation grading is in progress have been omitted from this directory.

tipple, or mine entrance location given in the Index 1 entry. Each mine or pit is followed by the name(s) of the coal(s) mined at the site. Idle mines or pits are indicated with an asterisk.

Companies with active or idle mining operations in Indiana are listed alphabetically in Index 2. This index provides addresses and telephone numbers for each company's main or regional office and a tabulation of index numbers corresponding with the mine and pit numbers used in Index 1.

Index 3 allows a user to find the location of a mine or pit and access other information when only the mine or pit name is known. Mine and pit names are listed alphabetically in the first column of Index 3. The county number and mine number used in Index 1 is listed in the second column of Index 3 and provides access to information in Index 1 and elsewhere in the directory. Numbers for idle mines are preceded with an asterisk.

Index 4 is a tabulation of mines arranged by coalbed name. The index number for a mine or pit is listed under each coalbed mined in that mine or pit. Coalbeds are arranged from the stratigraphically highest (youngest) to lowest (oldest) (fig. 1). Counties are listed in the second column and mine index numbers are listed in the third column so mines can be located in Index 1. Numbers for idle mines are preceded with an asterisk.

Coalbed Names:--Names have been associated with Indiana coalbeds since the earliest days of mining in the state. Informal names have long been used by the miners and residents of an area to describe the local occurrence of coalbeds. Although the names are frequently colorful, they tend to complicate and confuse the regional correlations of coalbeds. Early geologists attempted to systematically trace coalbeds throughout southwestern Indiana and apply a uniform name to a coalbed they felt could be traced over a wide area. David Dale Owen (1857) used Arabic numbers to designate minable coalbeds from the lowermost to the uppermost, and his numbering system is the basis for the coalbed numbering used in western Kentucky today. E. T. Cox (1869) abandoned Owen's numbering system in Indiana and designated coalbeds with letters but this system was soon abandoned. G. H. Ashley (1899) and his co-workers divided the Pennsylvanian rocks of Indiana into eight intervals or "divisions," which they numbered from the base upward with Roman numerals. Ashley's divisions were bounded by major coalbeds so each division included a

regionally persistent coalbed at its base that was given the division number. Hence, Division V consisted of the rocks from the base of Coal VI down to and including Coal V. Ashley recognized that minor coalbeds occurred between the major coalbeds and he designated these by applying the division number followed by a letter designation from the base of the division up; hence, Coal IIIa is the first coalbed above Coal III in Division III (Coal III plus the rocks up to Coal IV). Ashley's divisions are no longer used as such but his coalbed nomenclature is still widely used in industry and informally used by geologists in Indiana to designate certain coalbeds.

A number of years ago the Indiana Geological Survey adopted a system of nomenclature for coalbeds in keeping with modern geologic conventions for naming sedimentary rocks. The coalbed nomenclature used in this directory follow this system (Shaver and others, 1986). Coalbeds that do not have a formal stratigraphic name or that have not been precisely correlated in mapping are listed as "unnamed" coals in the appropriate formation (fig. 1). Coalbeds were identified using published maps and descriptions and unpublished field maps and notes. A question mark following a coalbed or formation name indicates that the identity of the coalbed, with respect to these sources, is uncertain.

REFERENCES CITED

Ashley, G. H., 1899, The coal deposits of Indiana: Indiana Department of Geology and Natural Resources, Annual Report 23, 1573 p.

Cox, E. T. , 1869, Introduction: Indiana Geological Survey, Annual Report 1, p. 5-11.

Owen, D. D., 1857, Second report of the geological survey in Kentucky made during the years 1856 and 1857: Frankfort, Ky., A. G. Hodges, Public Printer, 391 p.

Shaver, R. H., C. A. Ault, A. M. Burger, D. D. Carr, J. B. Droste, D. L. Eggert, H. H. Gray, D. Harper, N. R. Hasenmueller, W. A. Hasenmueller, A. S. Horowitz, H. C. Hutchison, B. D. Keith, S. J. Keller, J. B. Patton, C. B. Rexroad, and C. E. Weir, 1986, Compendium of Paleozoic rock-unit stratigraphy in Indiana - A revision: Indiana Geological Survey Bulletin 59, 203 p.

FIGURE 1

Pennsylvanian Rock Unit Names Used in Indiana

Group	Formation	Member	Miscellaneous Unofficial Names	
	Mattoon			
McLeansboro	Bond	Livingston Ls. Mbr.		
		Shoal Creek Ls. Mbr.		
	Patoka			
		West Franklin Ls. Mbr.		
	Shelburn			
Carbondale	Dugger	Danville Coal Mbr.	Upper Millersburg Coal VII	
		Hymera Coal Mbr.	Lower Millersburg, Coal VI	
		Providence Ls. Mbr.		
		Herrin Coal Mbr.		
		Bucktown Coal Mbr.	Coal Vb	
		Alum Cave Ls. Mbr.		
	Petersburg	Springfield Coal Mbr.	Coal V	
	Linton	Houchin Creek Coal Mbr.	Coal IVa	
Survant Coal Mbr.		Coal IV		
	Colchester Coal Mbr.	Coal IIIa		
Raccoon Creek	Staunton	Seelyville Coal Mbr.	Coal III	
		Holland Ls. Mbr.		
	Brazil	Buffaloville-Minshall Coal Mbr.		
		Upper Block Coal Mbr.		
		Lower Block Coal Mbr.		
	Mansfield		Mariah Hill Coal Mbr.	
			Blue Creek Coal Mbr.	
		St. Meinrad Coal Mbr.	Cannelton Coals, Troy Coals	

Figure 2

Map of southwestern Indiana showing counties producing coal

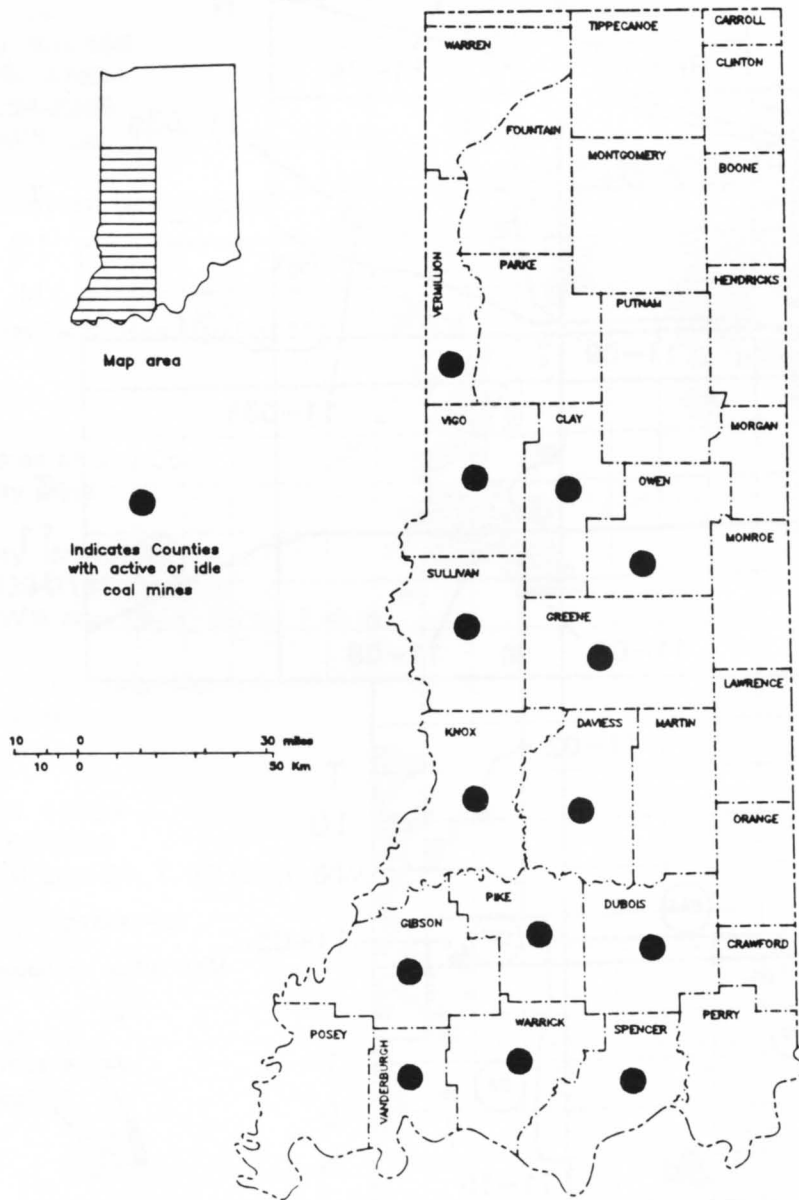
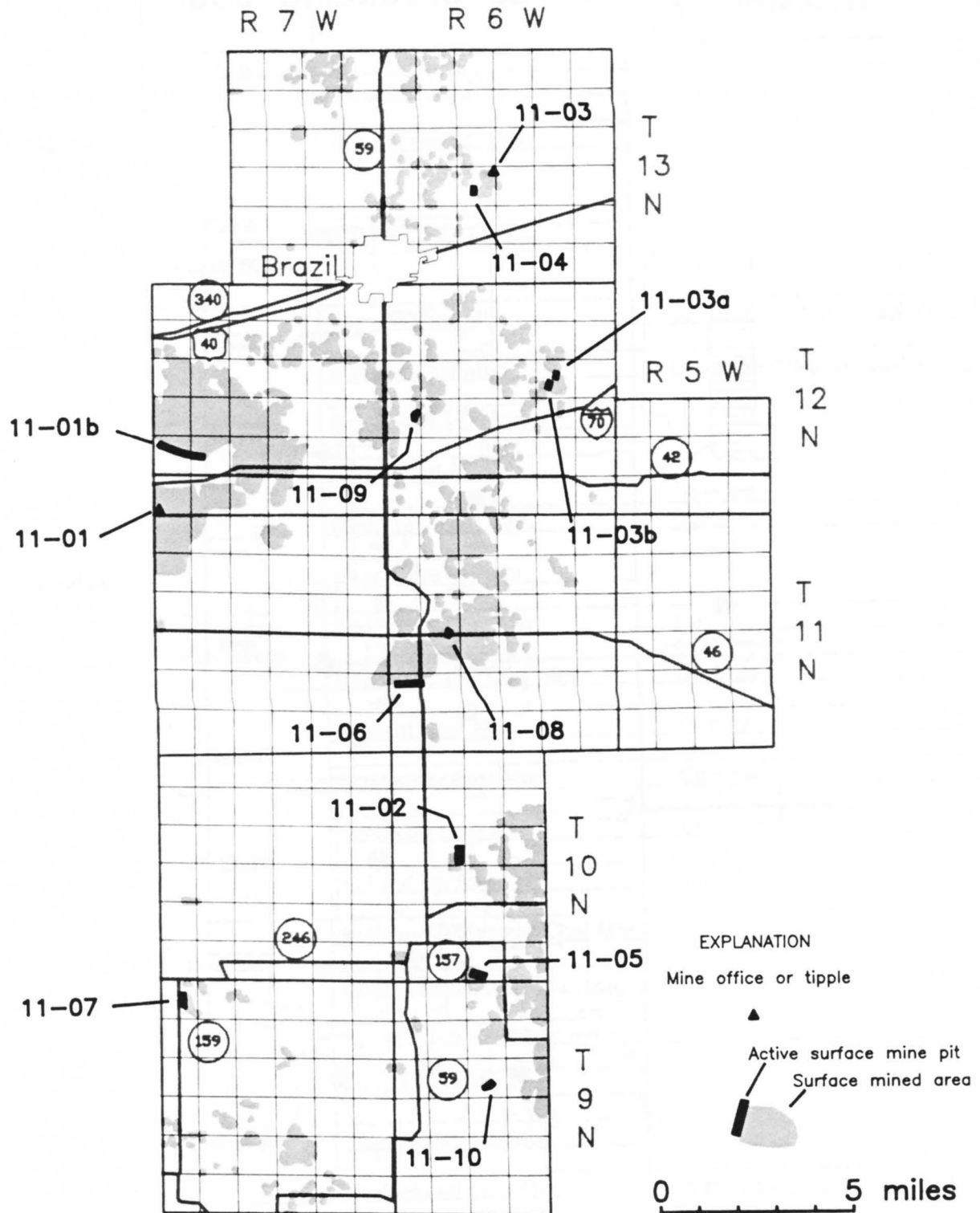


Figure 3

Clay County



INDEX 1

Alphabetical Listing of Active and Idle Mines
in Indiana by County, Company, and Mine Name

CLAY COUNTY

	MINE	COAL(S) MINED
11-01	AMAX Coal Co. Chinook Mine mine office R.R. 12, Box 455 Brazil, IN 47834 (812) 894-2385 SW¼SW¼ sec. 31, T. 12 N., R. 7 W.	
11-01a	* Southwest (see fig. 15)	Survant Seelyville unnamed Staunton
11-01b	West Field (see also fig. 15)	Survant Seelyville unnamed Staunton
11-02	Associates Mining Co. Clay City Mine	Upper Block Lower Block
	R.R. 1 Clay City, IN 47841 (812) 939-2137 SW¼SW¼ sec. 16, T. 10 N., R. 6 W.	
11-03	B & LS Contracting, Inc. Hornet Mine mine office R.R. 13 Brazil, IN 47834 (812) 446-0020 NE¼NE¼ sec. 21, T. 13 N., R. 6 W.	
11-03a	Pit 1	Upper Block Lower Block
11-03b	Pit 2	Upper Block Lower Block

11-04	B & LS Contracting, Inc. Rio Grande Mine R.R. 13 Brazil, IN 47834 (812) 446-0020 NE¼NE¼ sec. 21, T. 13 N., R. 6 W.	Minshall unnamed Brazil Upper Block Lower Block
11-05	Beech Coal Co. Beech Mine R.R. 2, Box 160B Clay City, IN 47841 (812) 939-2175 NW¼NW¼ sec. 33, T. 10 N., R. 6 W.	Upper Block Lower Block
11-06	Brazil Coal and Clay Corp. * Saline No. 1A R.R. 2, Box 44 Center Point, IN 47840 (812) 835-2641 NW¼NW¼ sec. 30, T. 11 N., R. 6 W.	Upper Block
11-07	JAECO, Inc. * Eel River Mine R.R. 1 Lewis, IN 47458 SE¼SE¼ sec. 6, T. 9 N., R. 7 W.	Houchin Creek
11-08	Log Cabin Coal Co. Ashboro Pit SW¼SE¼ sec. 17, T. 11 N., R. 6 W.	Upper Block
11-09	Northern Coal Co., Inc. (Marks Coal Co.) Hoosierville Mine R.R. 2 Center Point, IN 47840 (812) 835-5000 SE¼NE¼ sec. 19, T. 12 N., R. 6 W.	Upper Block Lower Block
11-10	Northern Coal Co., Inc. White Oak R.R. 2, Box 33 Switz City, IN 47471 (812) 939-2125 SE¼SW¼ sec. 16, T. 9 N., R. 6 W.	unnamed Staunton Minshall Upper Block Lower Block

Page 11 is blank.


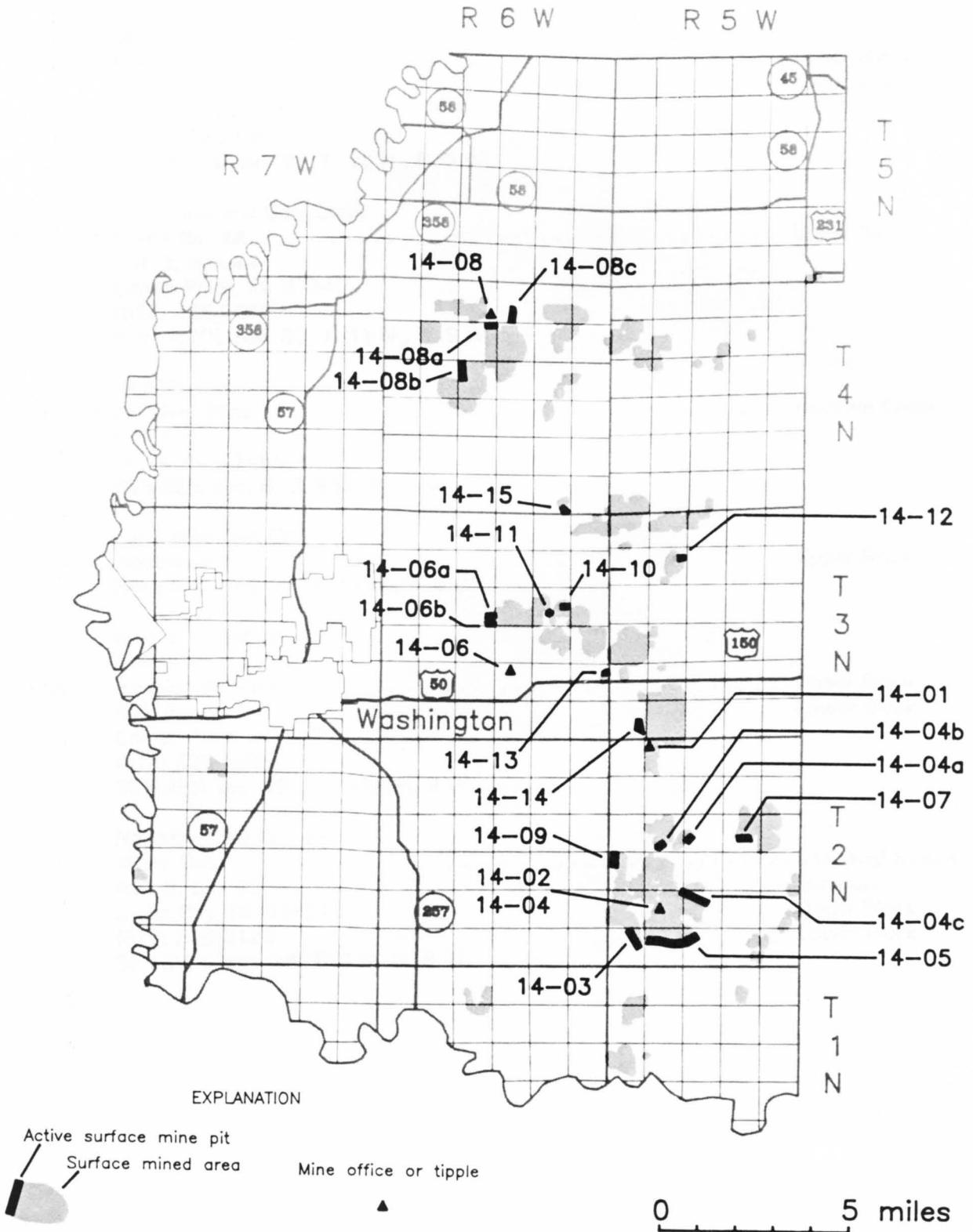


Figure 4

Daviess County



DAVISS COUNTY

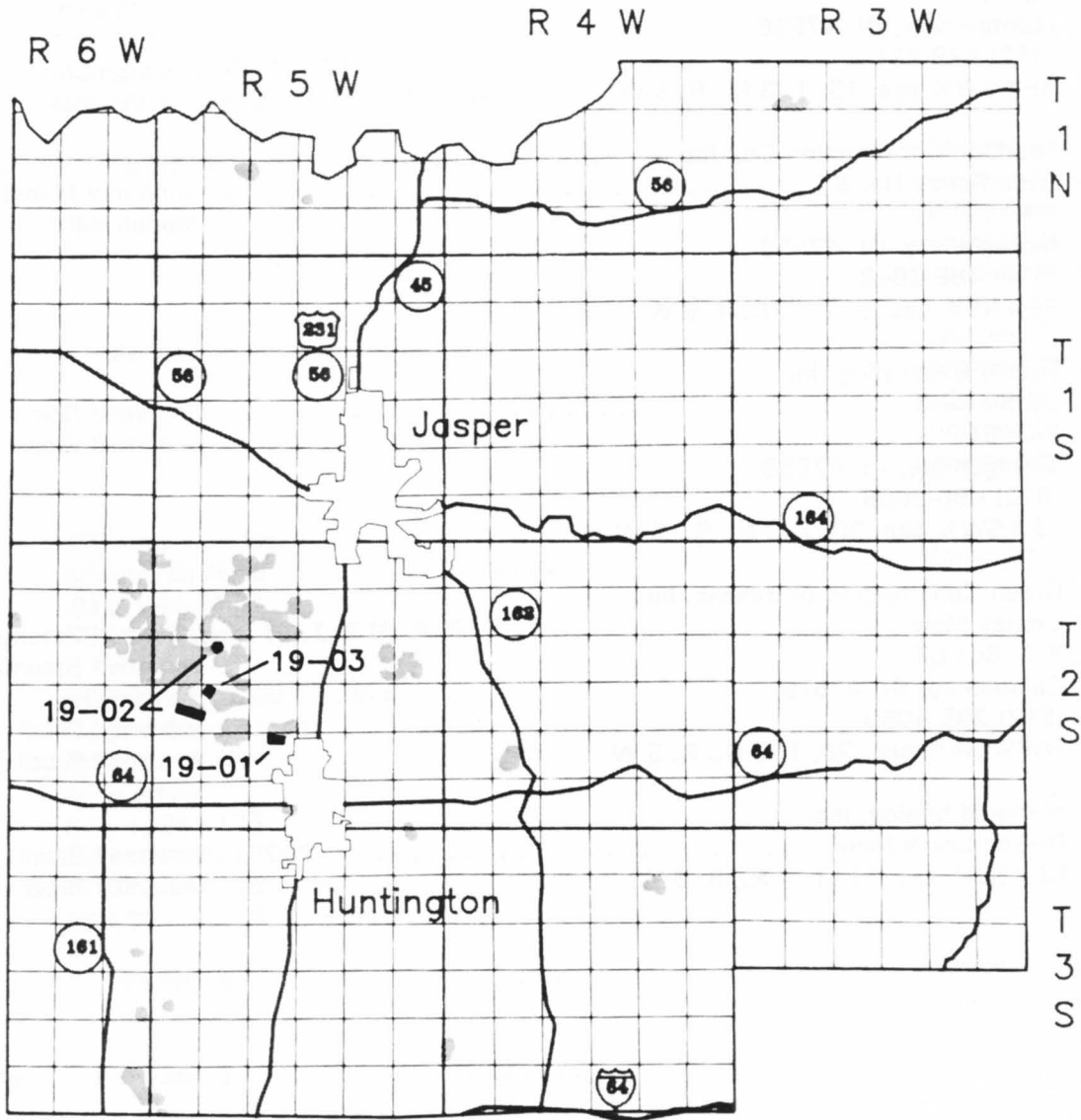
MINE	COAL(S) MINED
14-01 * Associates Mining Co. AMC Support Facility No. 1 mine office Cannelburg, IN 47519 (812) 644-7800 SW¼NW¼ sec. 5, T. 2 N., R. 5 W.	
14-02 Associates Mining Co. AMC Support Facility No. 2 mine office R.F.D. 1 Cannelburg, IN 47519 (812) 644-7800 SE¼NW¼ sec. 29, T. 2 N., R. 5 W.	
14-03 Associates Mining Co. American Pit 1 R.F.D. 1 Cannelburg, IN 47519 (812) 486-3228 SE¼NW¼ sec. 29, T. 2 N., R. 5 W.	unnamed Staunton Buffaloville unnamed Brazil unnamed Brazil
14-04 Associates Mining Co. Center Pit mine office R.F.D. 1 Cannelburg, IN 47519 (812) 486-3228 SE¼NW¼ sec. 29, T. 2 N., R. 5 W.	
14-04a East Center Pit	unnamed Brazil
14-04b West Center Pit	unnamed Staunton unnamed Staunton Buffaloville unnamed Brazil unnamed Brazil
14-04c Indian Pit	unnamed Staunton Buffaloville unnamed Brazil unnamed Brazil unnamed Mansfield

14-05	Associates Mining Co. Pit No. 3 R.F.D. 1 Cannelburg, IN 47519 (812) 644-7705 SE¼NW¼ sec. 29, T. 2 N., R. 5 W.	unnamed Staunton Buffaloville unnamed Brazil unnamed Brazil
14-06	B & LS Contracting, Inc. Viking Mine mine office R.R. 1, Box 181 Montgomery, IN 47558 NE¼NW¼ sec. 27, T. 3 N., R. 6 W.	
14-06a	Pit No. 1	unnamed Staunton unnamed Staunton Buffaloville unnamed Brazil unnamed Brazil
14-06b	Pit No. 2	unnamed Staunton unnamed Staunton Buffaloville unnamed Brazil unnamed Brazil
14-07	BFC Coal Co., Inc. Alfordsville Mine (812) 644-7138 NE¼SW¼ sec. 14, T. 2 N., R. 5 W.	Mariah Hill
14-08	Black Beauty Coal Co., Inc. (Rogers Group, Inc.) Arlen No. 1 Mine mine office R.R. 1, Box 133 Plainville, IN 47568 (812) 687-7245 SE¼SE¼ sec. 4, T. 4 N., R. 6 W.	
14-08a	Pit No. 5	unnamed Staunton unnamed Staunton
14-08b	Pit No. 7	unnamed Staunton
14-08c	Pit No. 9	unnamed Staunton unnamed Staunton
14-09	Energy Supply of Indiana, Inc. Venturi Pit No. 1 County Road 600S 900E, R.R. 1 Cannelburg, IN 47519 (812) 644-7746 SW¼SE¼ sec. 30, T. 2 N., R. 5 W.	unnamed Staunton Buffaloville unnamed Brazil unnamed Brazil

- 14-10 Foertsch Construction Co., Inc.
Little Sandy No. 1A unnamed Staunton
R.R. 1
Montgomery, IN 47558
(812) 529-8211
SE¼SW¼ sec. 13, T. 3 N., R. 6 W.
- 14-11 Foertsch Construction Co., Inc.
Little Sandy No. 1 Buffaloville
R.R. 1
Montgomery, IN 47558
(812) 529-8211
SE¼SW¼ sec. 13, T. 3 N., R. 6 W.
- 14-12 Foertsch Construction Co., Inc.
Little Sandy No. 3 unnamed Mansfield
R.R. 1 Mariah Hill
Montgomery, IN 47558
(812) 486-3646
SE¼NE¼ sec. 8, T. 3 N., R. 5 W.
- 14-13 Fowler Excavating, Inc.
US 50 Mine unnamed Brazil
P.O. 51 unnamed Brazil
Montgomery, IN 47558
(812) 486-3655
SE¼SW¼ sec. 30, T. 3 N., R. 5 W.
- 14-14 Green Construction of Indiana, Inc.
Craney Mine unnamed Staunton
P.O. Box 67 unnamed Staunton
Cannelburg, IN 47519 Buffaloville
(812) 295-4050 unnamed Brazil
NW¼SW¼ sec. 28, T. 3 N., R. 5 W. unnamed Brazil
- 14-15 Marigold Mining, Inc.
Dinken Creek Mine unnamed Brazil
NE¼SE¼ sec. 35, T. 4 N., R. 6 W. unnamed Brazil

Figure 5

Dubois County



EXPLANATION

- Active surface mine pit
- Surface mined area
- Mine office or tippie

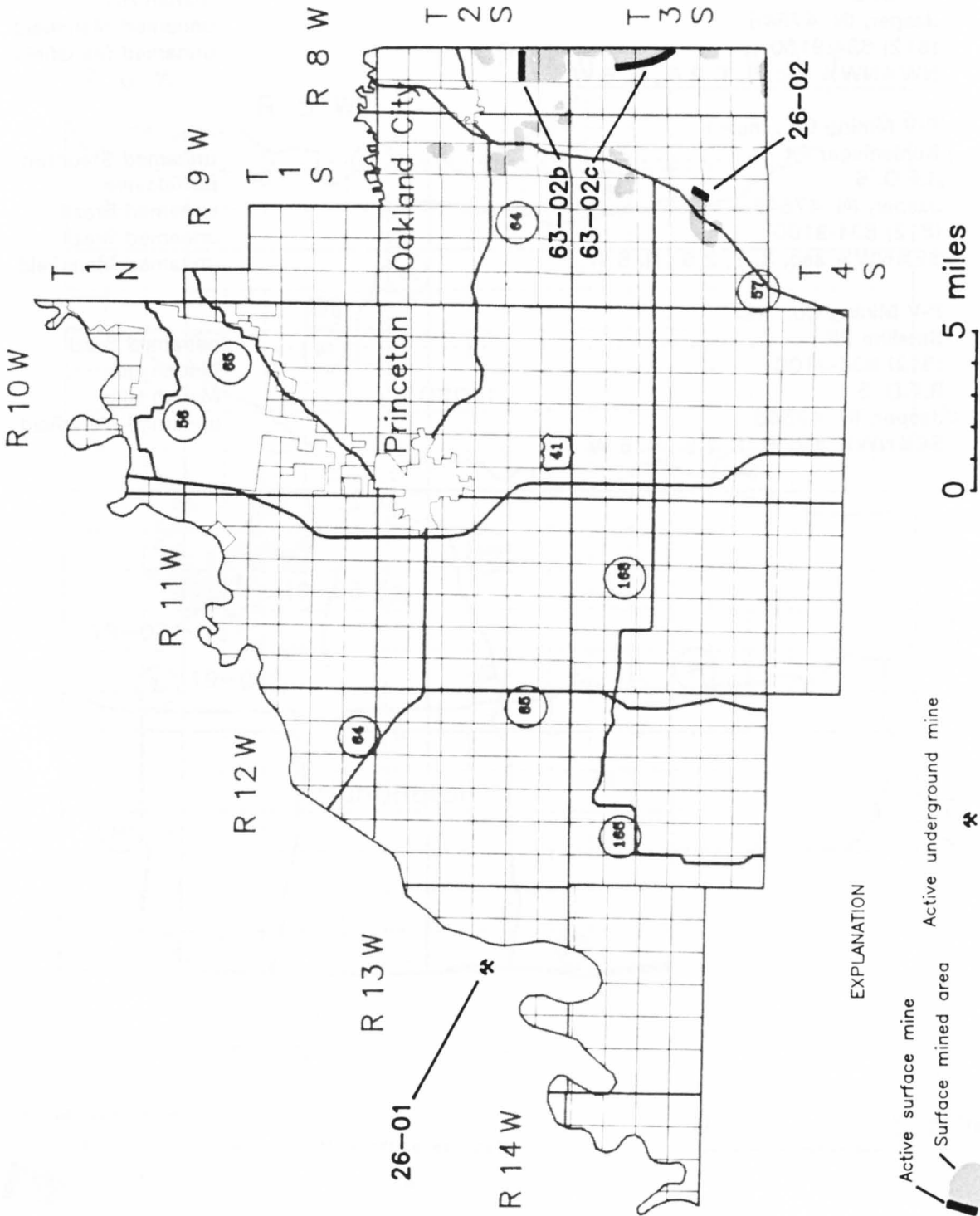
0 5 miles

DUBOIS COUNTY

	MINE	COAL(S) MINED
19-01	P-V Mining Co., Inc. Heitz Pit R.F.D. 5 Jasper, IN 47546 (812) 634-9100 NW¼NW¼ sec. 8, T. 2 S., R. 5 W.	unnamed Brazil Mariah Hill unnamed Mansfield unnamed Mansfield
19-02	P-V Mining Co., Inc. Kohlenlager Pit R.F.D. 5 Jasper, IN 47546 (812) 634-9100 SE¼NW¼ sec. 8, T. 2 S., R. 5 W.	unnamed Staunton Buffaloville unnamed Brazil unnamed Brazil unnamed Mansfield
19-03	P-V Mining Co., Inc. Satellite Pit (812) 634-9100 R.F.D. 5 Jasper, IN 47546 SE¼NW¼ sec. 8, T. 2 S., R. 5 W.	unnamed Brazil Mariah Hill Mariah Hill unnamed Mansfield

Figure 6

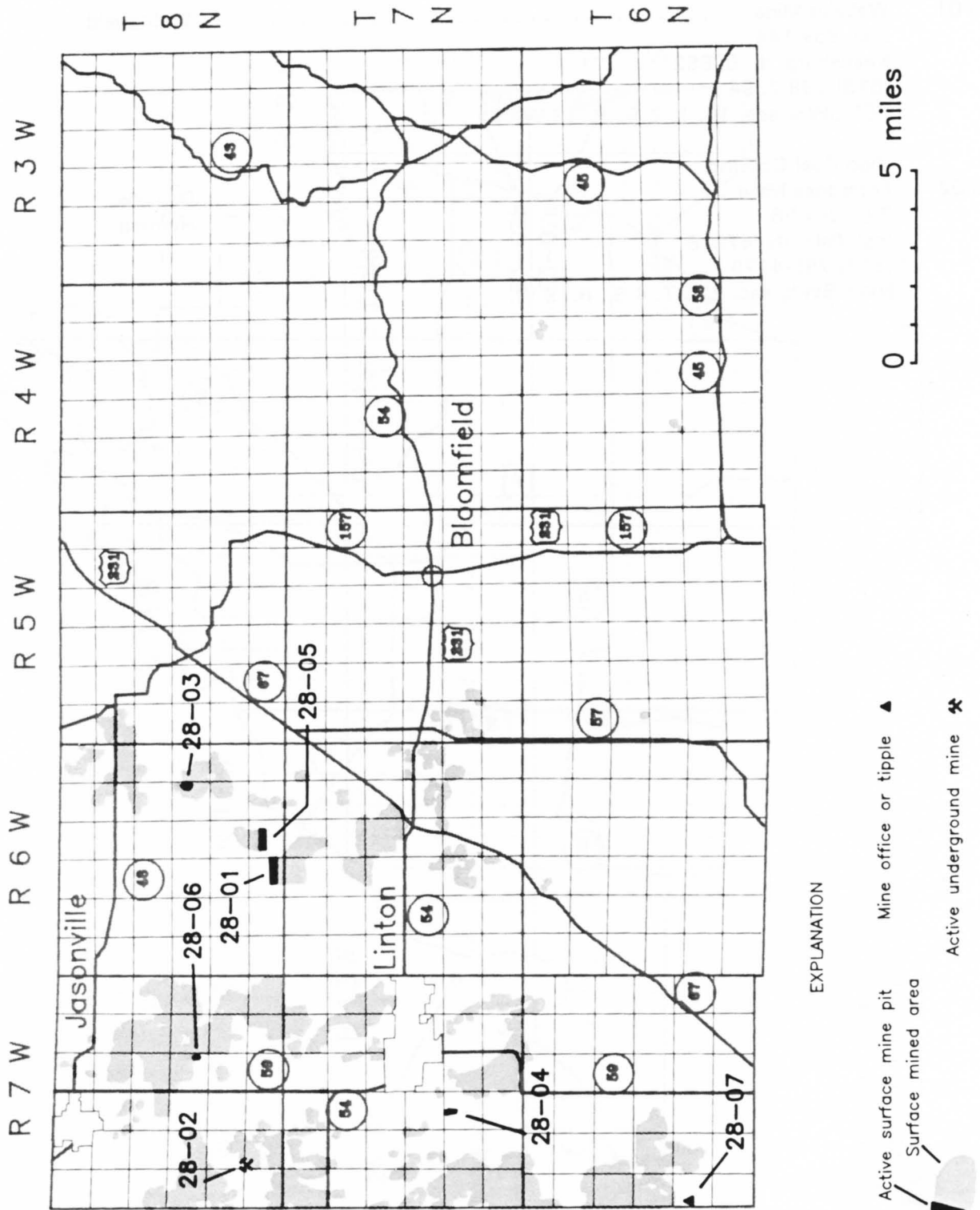
Gibson County



GIBSON COUNTY

	MINE	COAL(S) MINED
26-01	AMAX Coal Co. Wabash Mine P.O. Box 144 Keensburg, IL 62852 (618) 298-2394 SE $\frac{1}{4}$ SW $\frac{1}{4}$ sec. 10, T. 2 S., R. 13 W.	Springfield
26-02	Vigo Coal Co., Inc. Enterprise Mine P.O. Box 56 Inglefield, IN 47618 (812) 795-4178 NW $\frac{1}{4}$ SW $\frac{1}{4}$ sec. 22 , T. 4 S., R. 9 W.	Danville Hymera

Figure 7
Greene County



GREENE COUNTY

MINE	COAL(S) MINED
28-01 Black Beauty Coal Co., Inc. Miller Creek Mine P.O. Box 214 Switz City, IN 47465 (812) 659-2417 NW¼SW¼ sec. 3, T. 7 N., R. 6 W.	unnamed Staunton Minshall unnamed Brazil Upper Block
28-02 Coal, Inc. 4th Vein Mine R.R. 3, Box 488 Linton, IN 47441 (812) 648-3027 NW¼NW¼ sec. 32, T. 8 N., R. 7 W.	Servant
28-03 Northern Coal Co., Inc. (B. & P. Excavating Co.) Arthur Pit R.R. 2, Box 67 Worthington, IN 47471 (812) 875-2300 SW¼NW¼ sec. 24, T. 8 N., R. 6 W.	Upper Block Lower Block
28-04 Northern Coal Co., Inc. (Rogers Group, Inc.) Black Creek Mine P.O. Box 348 Linton, IN 47441 (812) 847-8064 NE¼NW¼ sec. 28, T. 7 N., R. 7 W.	Houchin Creek Servant
28-05 Northern Coal Co., Inc. Flynn Mine R.R. 2, Box 33 Worthington, IN 47471 (812) 875-2300 SW¼SE¼ sec. 27, T. 8 N., R. 6 W.	Upper Block unnamed Brazil Lower Block unnamed Mansfield
28-06 Northern Coal Co., Inc. (Marks Coal Co.) Midland Mine R.R. 2 Center Point, IN 47840 (812) 835-5000 NE¼SE¼ sec. 22, T. 8 N., R. 7 W.	Servant

28-07 Peabody Coal Co.
Hawthorn Mine
 mine office
 R.R. 2, Box 56B2
 Carlisle, IN 47838
 (812) 659-3392
 SW¼NW¼ sec. 30, T. 6 N., R. 7 W.

- 28-07a * **West Pit** (see fig. 12) Danville
 Hymera
- 28-07b **1250 Area** (see fig. 12) Danville
 Hymera
- 28-07c **2570 Area** (see fig. 12) Danville
 Hymera
 Bucktown
 Springfield
- 28-07d **2900 Area** (see fig. 12) Danville
 Hymera

Page 23 is blank.


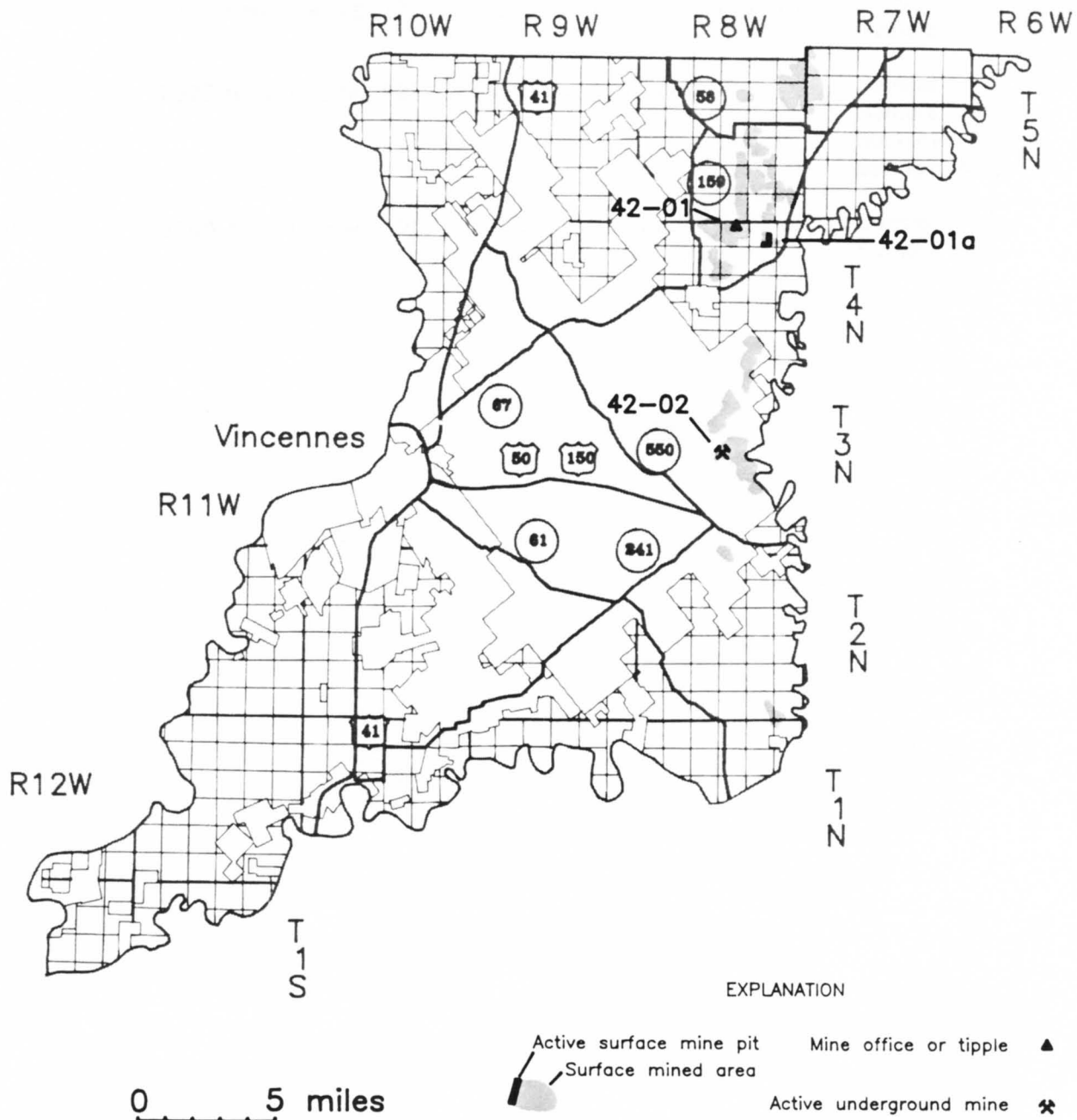


Figure 8

Knox County



KNOX COUNTY

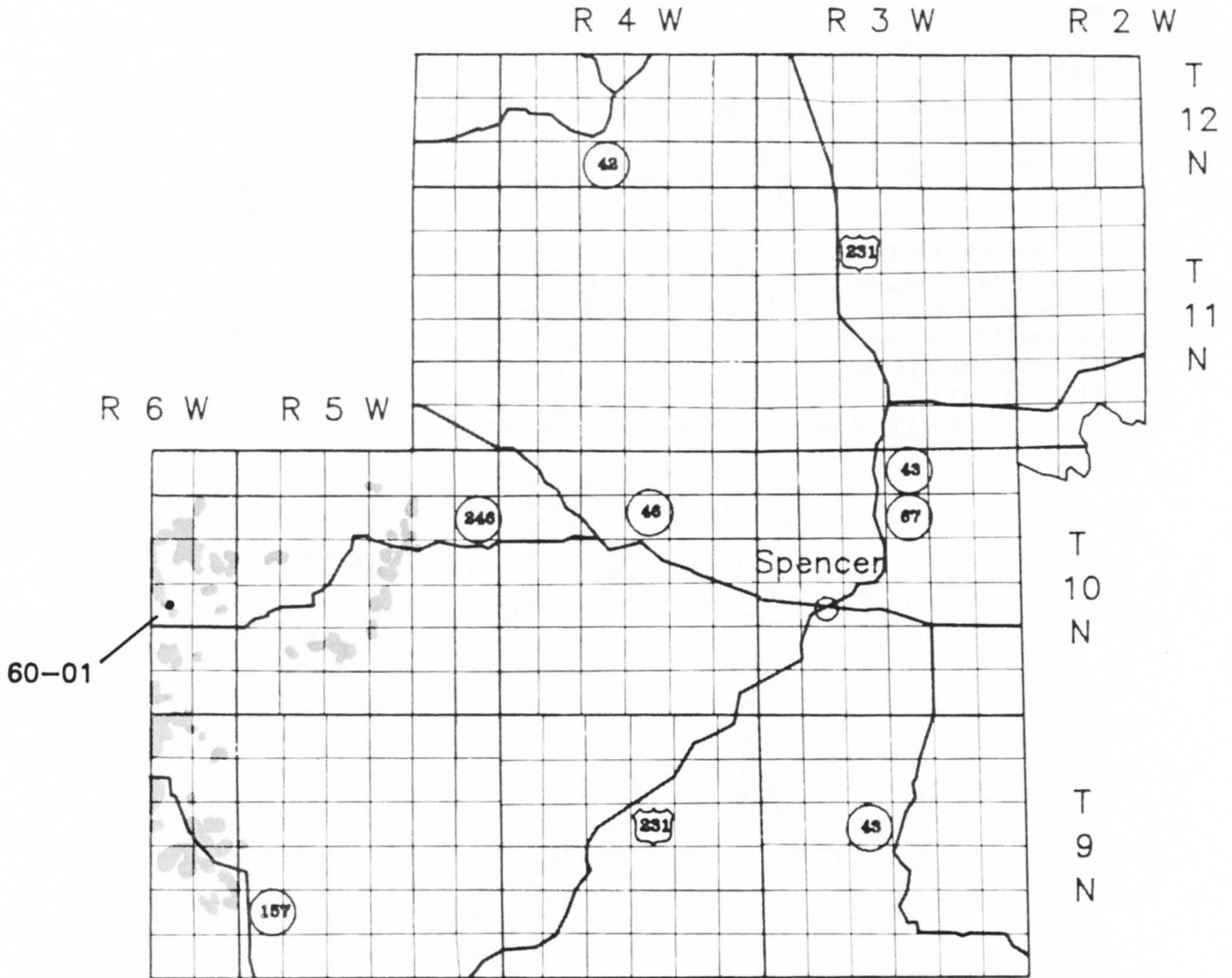
MINE

COAL(S) MINED

42-01	* Warrior Allied Minerals mine office R.R. 1, Box 576A Bicknell, IN 47528 (812) 735-4008 NW¼NE¼ sec. 3, T. 4 N., R. 8 W.	
42-01a	* Warrior	Bucktown Springfield
42-02	Apraw Underground Black Beauty Coal Co. (Underground Coal, Inc.) P.O. Box 176 Wheatland, IN 47597 (812) 321-5511 don. 129, T. 3 N., R. 8 W.	Danville

Figure 9

Owen County



EXPLANATION

- Active surface mine pit
- Surface mined area

0 5 miles

OWEN COUNTY

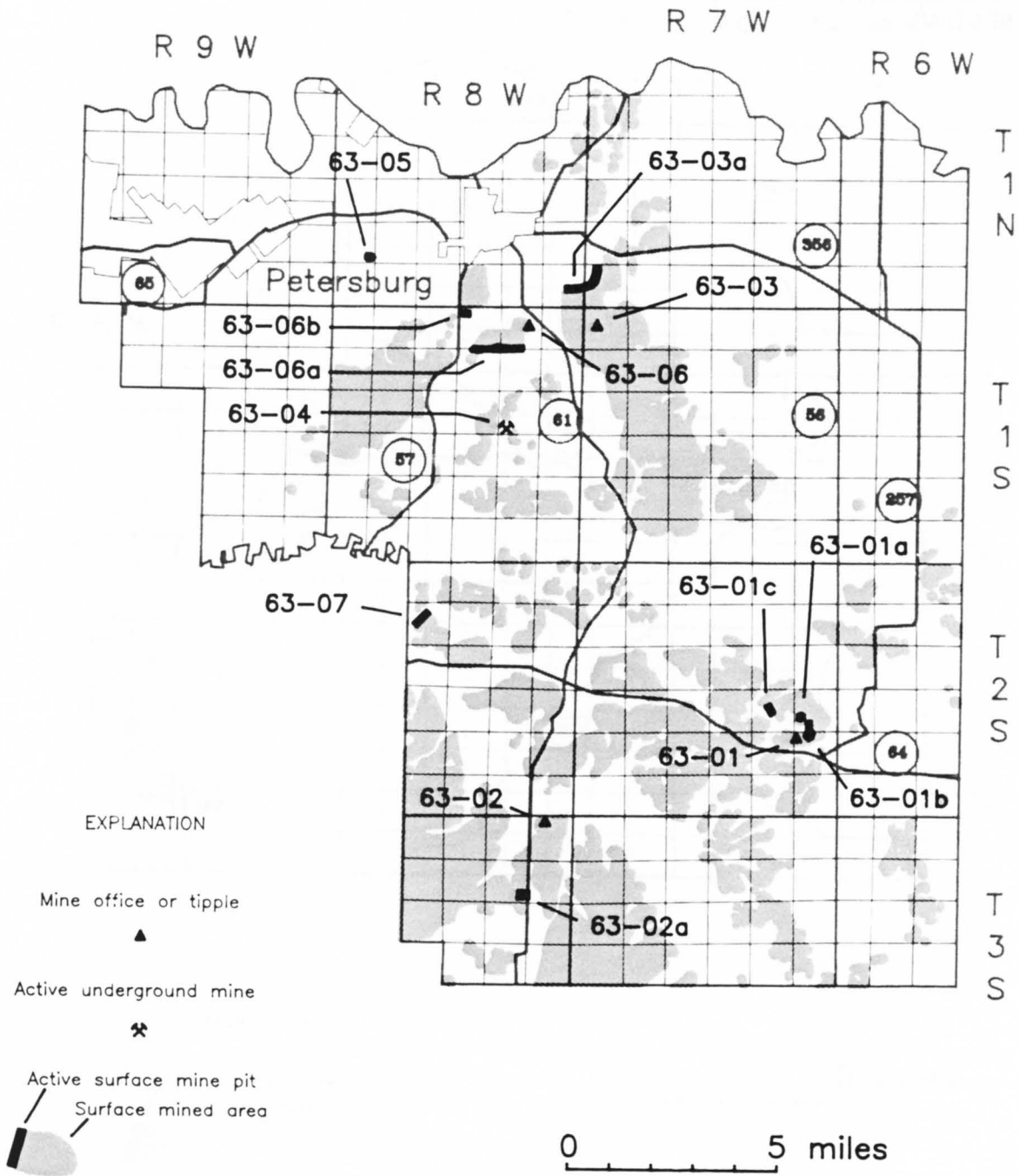
MINE

COAL(S) MINED

60-01 Haviland Brothers
Coal Pit No. 3 Lower Block
R.R. 2
Coal City, IN 47427
(812) 939-2915
SE $\frac{1}{4}$ NW $\frac{1}{4}$ sec. 23, T. 10 N., R. 6 W.

Figure 10

Pike County



PIKE COUNTY

	MINE	COAL(S) MINED
63-01	BFC Coal Co., Inc. Cup Creek Mine mine office (812) 536-3031 NE¼NE¼ sec. 26, T. 2 S., R. 7 W.	
63-01a	Middle Pit	Survant
63-01b	Southeast Pit	Survant
63-01c	West Pit	Survant
63-02	Old Ben Coal Co. Old Ben No. 1 Mine mine office R.R. 2, Box 140 Oakland City, IN 47660 (812) 749-5250 NE¼NW¼ sec. 1, T. 3 S., R. 8 W.	
63-02a	* Hardy Yager Field	Springfield
63-02b	Northwest Field (see fig. 6)	Hymera Springfield
63-02c	West Field (see fig. 6)	Hymera Springfield
63-03	Old Ben Coal Co. Old Ben No. 2 Mine mine office R.R. 3, Box 148 Petersburg, IN 47567 (812) 354-8746 SE¼NW¼ sec. 6, T. 1 S., R. 7 W.	
63-03a	Alford	Springfield
63-04	R. & H. Mining Co., Inc. R & H Mine R.R. 33 Petersburg, IN 47567 (812) 354-6200 SW¼SW¼ sec. 14, T. 1 S., R. 8 W.	Springfield

63-05	Solar Sources, Inc. Bowman Mine P.O. Box 7 Petersburg, IN 47567 (812) 354-8776 NE¼SE¼ sec. 30, T. 1 N., R. 8 W.	Danville Hymera
63-06	Solar Sources, Inc. Prides Creek Mine mine office P.O. Box 7 Petersburg, IN 47567 (812) 354-8776 SW¼NE¼ sec. 2, T. 1 S., R. 8 W.	
63-06a	Prides Creek East	Hymera Bucktown Springfield
63-06b	Prides Creek West	Bucktown Springfield
63-07	Vigo Coal Co., Inc. Columbia Mine R.R. 1 Oakland City, IN 47660 (812) 749-4123 SE¼SE¼ sec. 9, T. 2 S., R. 8 W.	Hymera Springfield

Page 31 is blank.


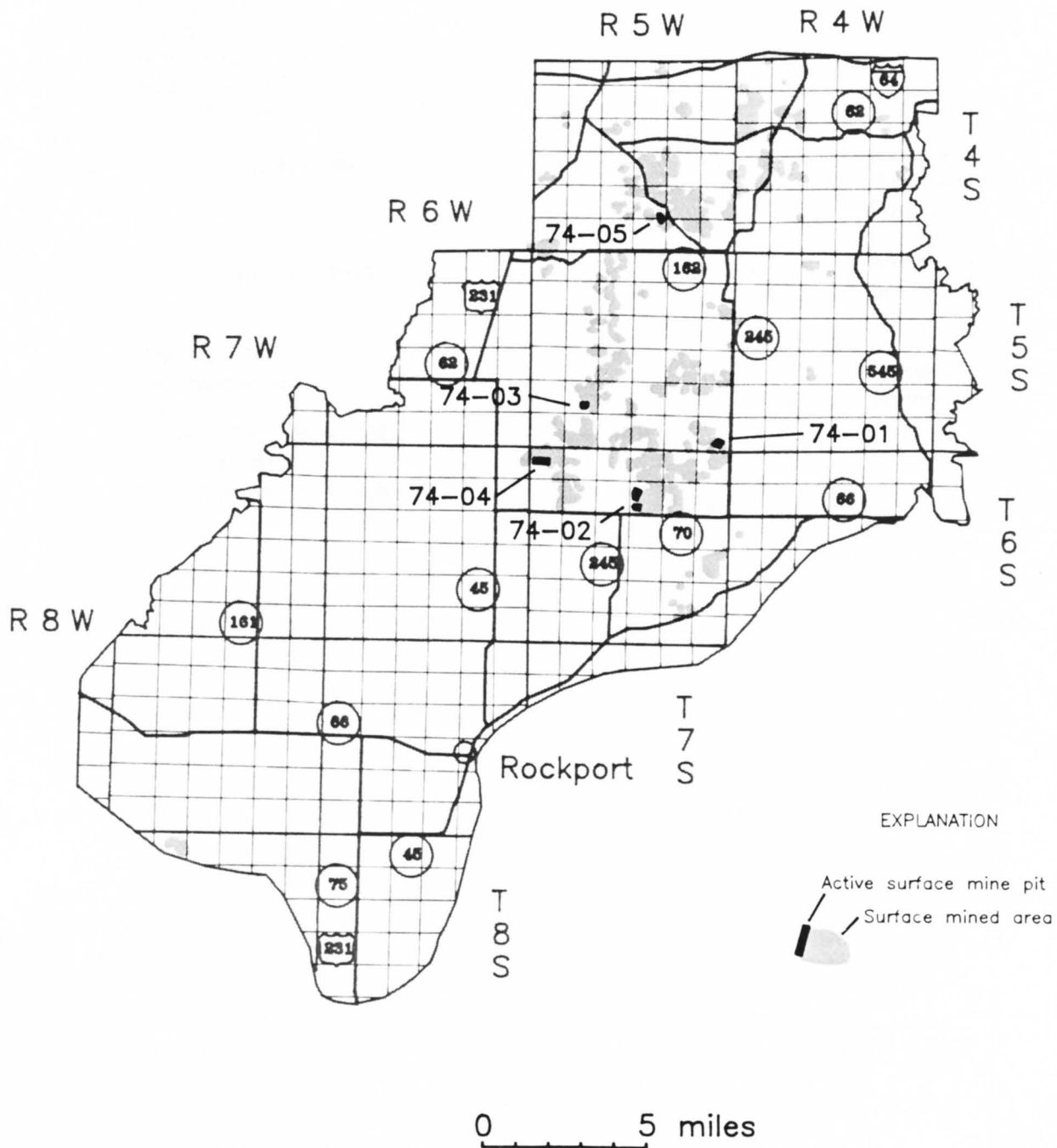


Figure 11

Spencer County

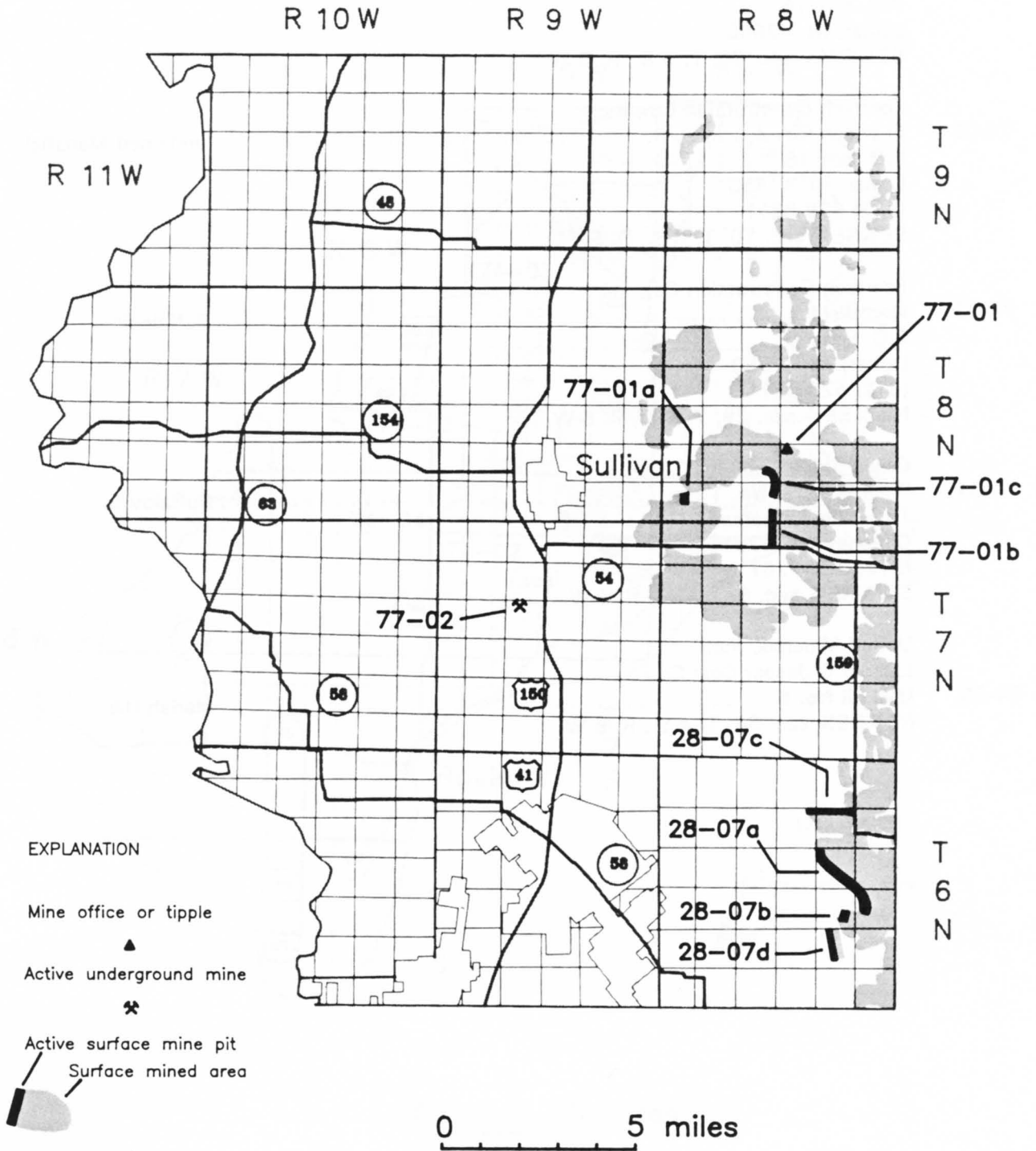


SPENCER COUNTY

MINE	COAL(S) MINED
<p>74-01 Foertsch Construction Co., Inc. Foertsch No. 1 P.O. Box 16 Lamar, IN 47550 SE¼SW¼ sec. 36, T. 5 S., R. 5 W.</p>	<p>unnamed Mansfield</p>
<p>74-02 Foertsch Construction Co., Inc. Foertsch No. 2 P.O. Box 16 Lamar, IN 47550 (812) 529-8211 SE¼SE¼ sec. 10, T. 6 S., R. 5 W.</p>	<p>unnamed Mansfield</p>
<p>74-03 Foertsch Construction Co., Inc. Northfield P.O. Box 16 Lamar, IN 47550 (812) 529-8211 NW¼SE¼ sec. 29, T. 5 S., R. 5 W.</p>	<p>Buffaloville</p>
<p>74-04 Green Ridge Coal, Inc. Price-Beertzer No. 1 Township Line Road Chrisney, IN 47611 (812) 362-7767 SW¼NE¼ sec. 6, T. 6 S., R. 5 W.</p>	<p>Buffaloville</p>
<p>74-05 United Minerals, Inc. (Jasper & Jasper Coal Co.) UMI Pit No. 6 NE¼NE¼ sec. 34, T. 4 S., R. 5 W.</p>	<p>Mariah Hill</p>

Figure 12

Sullivan County

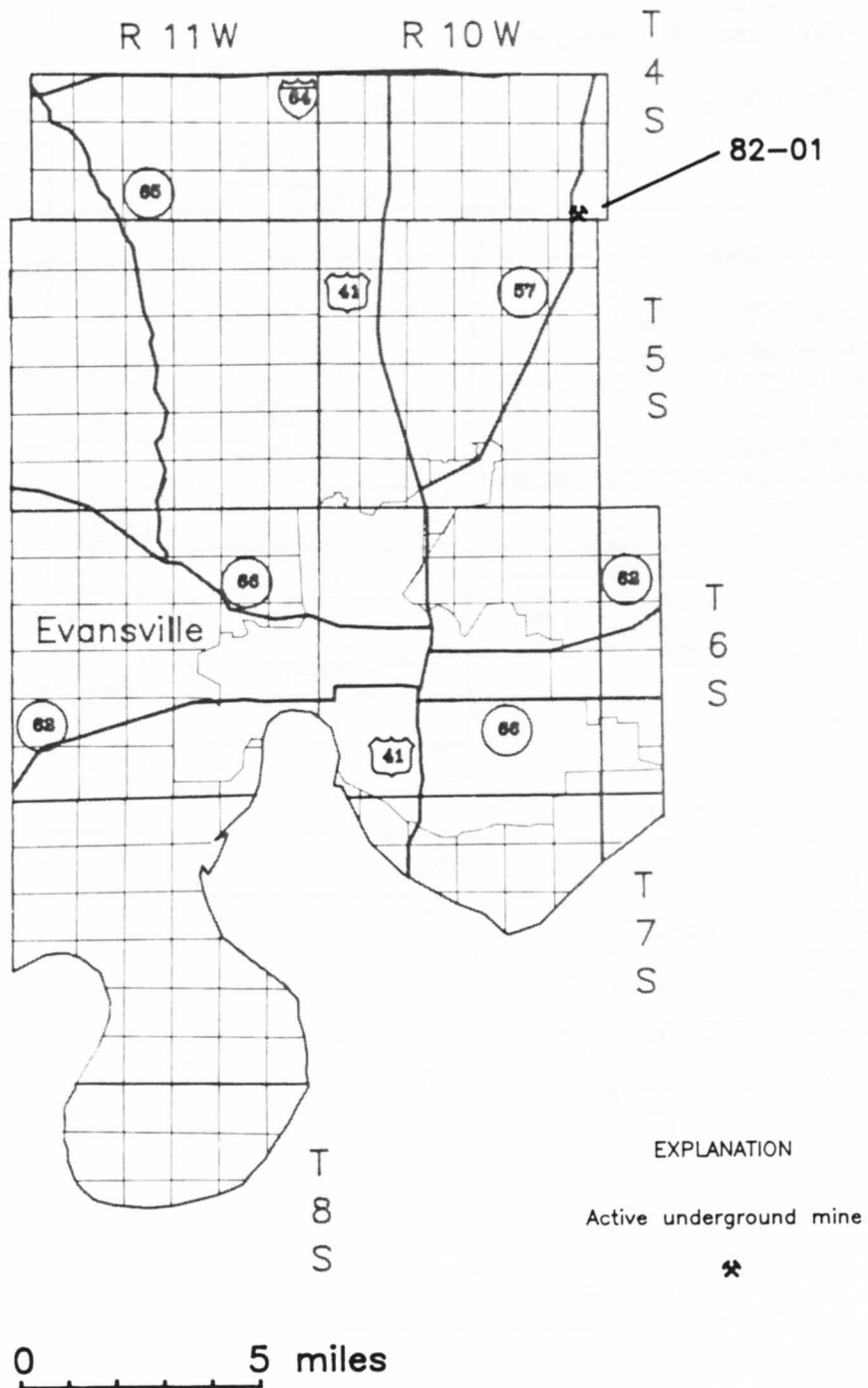


SULLIVAN COUNTY

MINE	COAL(S) MINED
<p>77-01 AMAX Coal Co. Minnehaha Mine mine office P.O. Box 230 Sullivan, IN 47882 (812) 648-2236 NW¼NW¼ sec. 27, T. 8 N., R. 8 W.</p>	
<p>77-01a Caledonia</p>	<p>Danville Hymera</p>
<p>77-01b Cass</p>	<p>Danville</p>
<p>77-01c * Hoosier Gem Field</p>	<p>Danville</p>
<p>77-02 Laswell Coal Co. Buck Creek Mine</p>	<p>Springfield</p>
<p>R.R. 5, Box 203 Sullivan, IN 47882 (812) 268-6365 NE¼NW¼ sec. 16, T. 7 N., R. 9 W.</p>	

Figure 13

Vanderburgh County



VANDEBURGH COUNTY

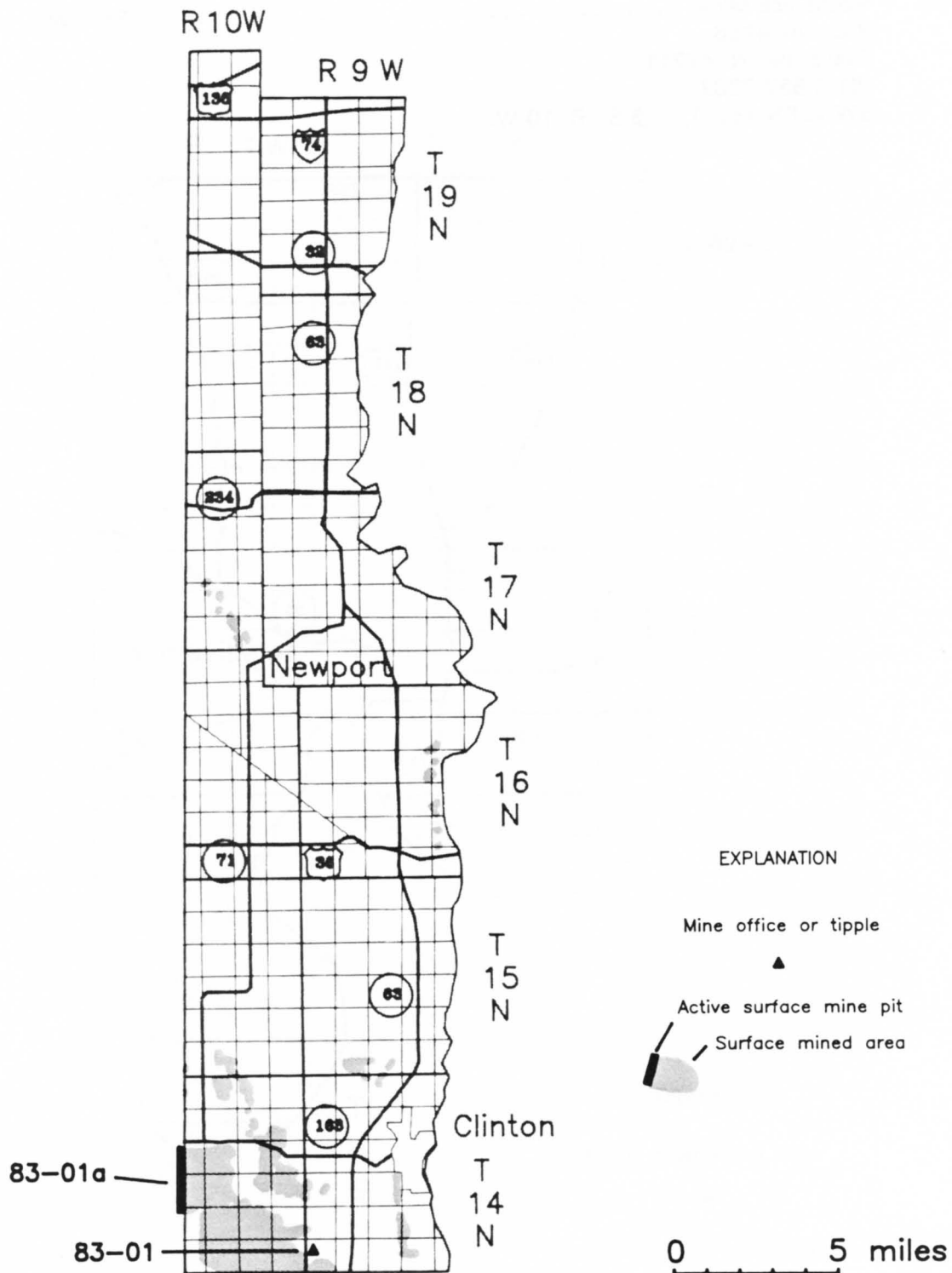
MINE

COAL(S) MINED

82-01 * Turriss Coal Co.
Vanderrick Mine Seelyville
P.O. Box 4756
Evansville, IN 47711
(812) 867-7207
SW¼SE¼ sec. 1, T. 5 S., R. 10 W.

Figure 14

Vermillion County



VERMILLION COUNTY

MINE

COAL(S) MINED

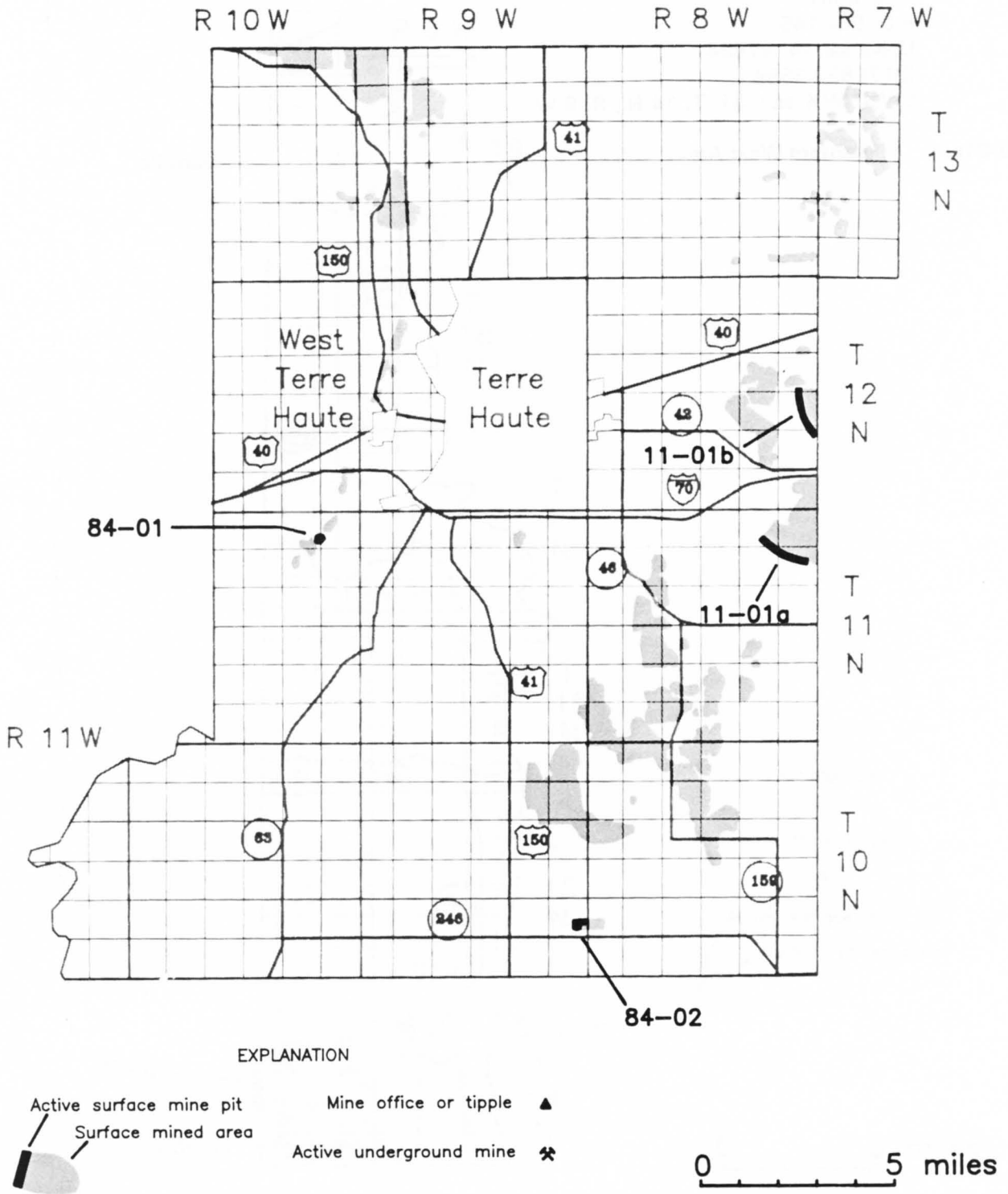
83-01 Peabody Coal Co.
Universal Mine
mine office
P.O. Box 145
Universal, IN 47884
(317) 832-3594
SW¼NW¼ sec. 31, T. 14 N., R. 9 W.

83-01a **Blanford West Area** Danville



Figure 15

Vigo County



VIGO COUNTY

MINE

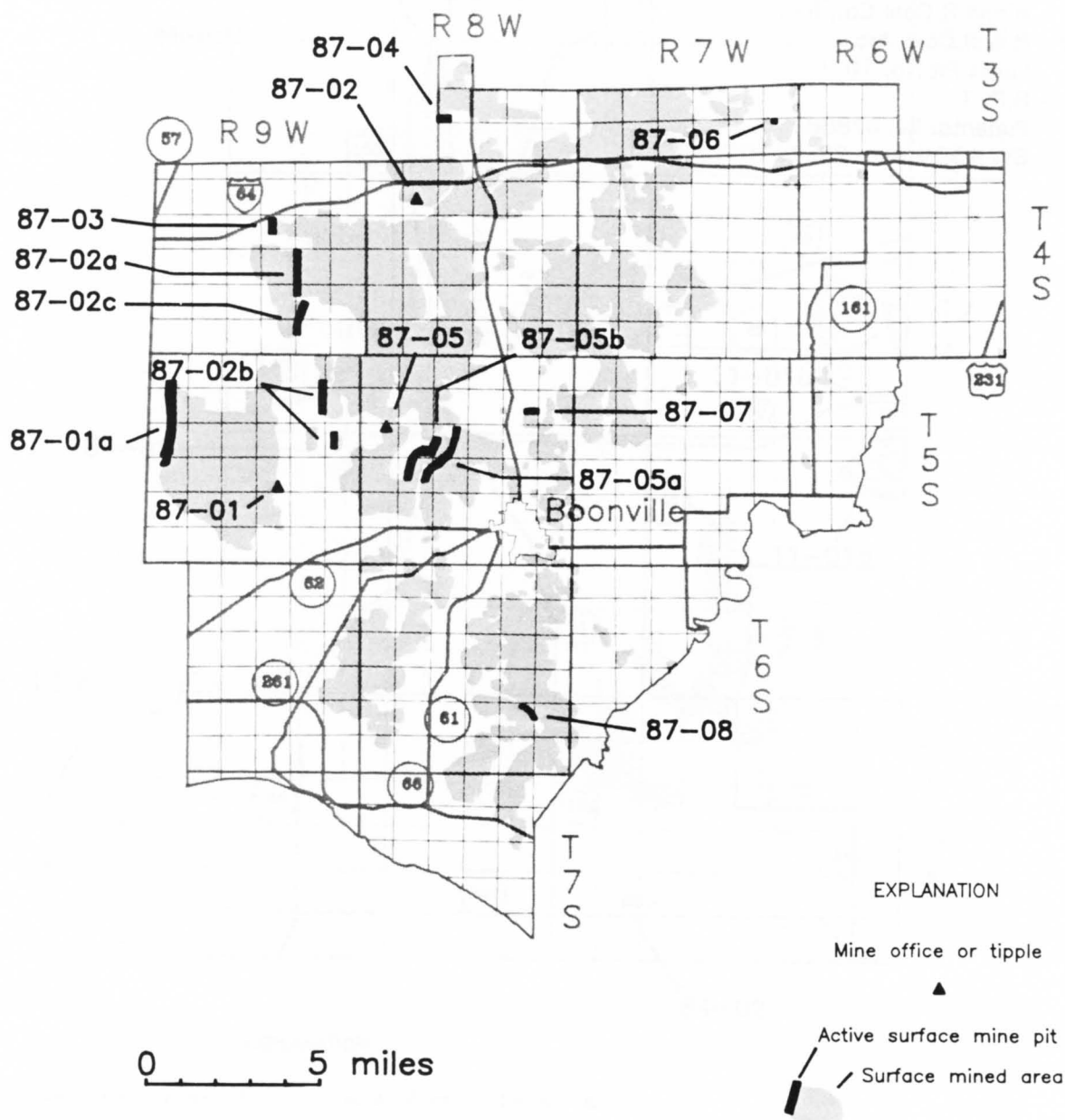
COAL(S) MINED

84-01 Key West Coal Co., Inc.
Key West No. 1 Danville
P.O. Box 140
West Terre Haute, IN 47885
(812) 533-1540
SE¼NW¼ sec. 36, T. 12 N., R. 10 W.

84-02 R and R Coal Co., Inc.
R & R Coal, Inc. Danville
Lords Pit No. 10
R.R. 1
Pimento, IN 47866
SW¼SE¼ sec. 25, T. 10 N., R. 9 W.

Figure 16

Warrick County



WARRICK COUNTY

	MINE	COAL(S) MINED
87-01	AMAX Coal Co. Ayrshire Mine mine office P.O. Box 40 Chandler, IN 47610 (812) 925-7551 SW¼SE¼ sec. 22, T. 5 S., R. 9 W.	
87-01a	Millersburg Field	Danville Hymera
87-02	Peabody Coal Co. Lynnville Mine mine office P.O. Box 7 Lynnville, IN 47619 (812) 922-3271 NE¼SW¼ sec. 8, T. 4 S., R. 8 W.	
87-02a	1150 No. 1 Area	Danville Hymera
87-02b	1150 No. 2 Area	Danville Hymera
87-02c	5900 Area	Danville Hymera
87-03	Solar Sources, Inc. Elberfeld Mine P.O. Box 7 Petersburg, IN 47567 (812) 354-8776 NE¼NE¼ sec. 15, T. 4 S., R. 9 W.	Danville Hymera
87-04	Solar Sources, Inc. Sky Point P.O. Box 68 Lynnville, IN 47619 (812) 922-3247 SW¼SE¼ sec. 21, T. 3 S., R. 8 W.	Danville Hymera
87-05	Squaw Creek Coal Co. Squaw Creek Mine mine office P.O. Box 111 Boonville, IN 47601 (812) 925-3362 NW¼NE¼ sec. 18, T. 5 S., R. 8 W.	

87-05a	1360 Pit	Springfield
87-05b	5761 Pit	Danville Hymera
87-06	United Minerals, Inc. Deer Ridge Mine	Survant
	SE¼NE¼ sec. 36 , T. 3 S., R. 7 W.	
87-07	Warrick County Coal Corp. Boonville No. 1 Mine	Springfield
	North Eby Road Boonville, IN 47601 SE¼SE¼ sec. 11, T. 5 S., R. 8 W.	
87-08	Warrick County Coal Corp. Yankeetown No. 2 Mine	Springfield
	South Yankeetown Road Boonville, IN 47601 (812) 897-5244 SW¼SW¼ sec. 26, T. 6 S., R. 8 W.	

INDEX 2

Alphabetical Listing of Companies with Active or Idle Mines in Indiana

COMPANY	MINE NUMBER(S) IN INDEX 1	
	Active	Idle
Allied Minerals, Inc. P.O. Box 80288 Indianapolis, IN 46280		42-01 42-01a
AMAX Coal Co. One Riverfront Place 20 NW 1st Street Evansville, IN 47708 (812) 421-3900	11-01 11-01b 26-01 77-01 77-01a 77-01b 87-01 87-01a	11-01a 77-01c
Associates Mining Co. P.O. Box 1067 Jasper, IN 47547	11-02 14-02 14-03 14-04 14-04a 14-04b 14-04c 14-05	14-01
B & P Excavating Co. R.R. 2, Box 67 Worthington, IN 47471	28-03	
B & LS Contracting, Inc. 2103 Cosby Rd. P.O. Box 740 Washington, IN 47501 (812) 254-6465	11-03 11-03a 11-03b 11-04 14-06 14-06a 14-06b	
BFC Coal Co., Inc. P.O. Box K Lynnville, IN 47619 (812) 425-1310	14-07 63-01 63-01a 63-01b 63-01c	

Beech Coal Co. R.R. 2, Box 160B P.O. Box 116 Clay City, IN 47841 (812) 939-2175	11-05
Black Beauty Coal Co. P.O. Box 312 Evansville, IN 47702 (812) 424-9000	42-02
Brazil Coal and Clay Corp. R.R. 2, Box 44 Center Point, IN 47840 (812) 835-2641	11-06
Coal, Inc. P.O. Box 150227 Nashville, TN 37215	28-02
Energy Supply of Indiana, Inc. P.O. Box 465 Dale, IN 47523 (812) 937-4591	14-09
Foertsch Construction Co., Inc. P.O. Box 16 Lamar, IN 47550 (812) 529-8211	14-10 14-11 14-12 74-01 74-02 74-03
Fowler Excavating, Inc. R.R. 2, Box 107 Montgomery, IN 47558	14-13
Green Construction of Indiana, Inc. P.O. Box 150 Oaktown, IN 47561 (812) 745-2315	14-14
Green Ridge Coal, Inc. 6th & Mozart Streets P.O. Box 248 Tell City, IN 47586 (812) 547-7921	74-04
Haviland Brothers R.R. 2 Coal City, IN 47427 (812) 939-2915	60-01

JAECO, Inc. 3500 Depauw Blvd. #2037 Indianapolis, IN 46268	11-07	
Jasper & Jasper Coal Co. P.O. Box 680 Science, KY 42553	74-05	
Key West Coal Co., Inc. P.O. Box 140 West Terre Haute, IN 47885 (812) 533-1540	84-01	
Laswell Coal Co. R.R. 5, Box 203 Sullivan, IN 47882 (812) 268-6365	77-02	
Log Cabin Coal Co. 304 South Depot St. Brazil, IN 47834 (812) 448-1363	11-08	
Marigold Mining, Inc. P.O. Box 239 Huntingburg, IN 47542	14-15	
Marks Coal Co. R.R. 2 Center Point, IN 47840 (812) 835-5000	11-09 28-06	
Northern Coal Co., Inc. R.R. 2, Box 33 Worthington, IN 47471 (812) 875-2300	11-09 11-10 28-03 28-04 28-05 28-06	
Old Ben Coal Co. R.R. 3 Oakland City, IN 47660 (812) 749-6161	63-02 63-02b 63-02c 63-03 63-03a	63-02a
P-V Mining Co., Inc. P.O. Box 207 Huntingburg, IN 47542 (812) 634-9100	19-01 19-02 19-03	

Peabody Coal Co. 1951 Barrett Court Henderson, KY 42420 (502) 827-0800	28-07 28-07a 28-07c 28-07d 83-01 83-01a 87-02 87-02a 87-02b	28-07b
R and H Mining Co., Inc. R.R. 3 Petersburg, IN 47567	63-04	
R and R Coal Co., Inc. 2602 N. 6th St. Vincennes, IN 47591 (812) 882-9380	84-02	
Rogers Group, Inc. P.O. Box 849 Bloomington, IN 47401 (812) 332-6341	14-08a 28-04	
Solar Sources, Inc. P.O. Box 7 Petersburg, IN 47567 (812) 354-8776	63-05 63-06 63-06a 63-06b 63-07 87-03	
Squaw Creek Coal Co. P.O. Box 1981 Henderson, KY 42420 (502) 827-0800	87-04 87-04a 87-04b	
Turriss Coal Co. P.O. Box 4756 Evansville, IN 47711 (812) 867-7438	82-01	
Underground Coal, Inc. 2103 Cosby Rd. P.O. Box 740 Washington, IN 47501 (812) 254-6465	42-02	
United Minerals, Inc. P.O. Box 239 Huntingburg, IN 47542 (812) 683-5024	74-05 87-05	

Vigo Coal Co., Inc.
14649 Highway 41 North
Evansville, IN 47711
(812) 867-6635

26-02
63-08

Warrick County Coal Corp.
P.O. Box 376
Boonville, IN 47601
(812) 897-5244

87-06
87-07

INDEX 3

Alphabetical Listing of Active and Idle
Mines in Indiana

MINE OR PIT NAME	COUNTY	MINE NUMBER IN INDEX 1
Alford (Old Ben No. 2 Mine)	Pike	63-03a
Alfordsville Mine	Daviess	14-07
AMC Support Facility No. 1	Daviess	*14-01
AMC Support Facility No. 2	Daviess	14-02
American Pit 1	Daviess	14-03
Apraw Underground	Knox	42-02
Arlen No. 1 Mine	Daviess	14-08
Arthur Pit	Greene	28-03
Ashboro Pit	Clay	11-08
Ayrshire Mine	Warrick	87-01
Beech Mine	Clay	11-05
Black Creek Mine	Greene	28-04
Blanford West Area (Universal Mine)	Vermillion	83-01a
Boonville No. 1 Mine	Warrick	87-07
Bowman Mine	Pike	63-05
Buck Creek Mine	Sullivan	77-02
Caledonia (Minnehaha Mine)	Sullivan	77-01a
Cass (Minnehaha Mine)	Sullivan	77-01b
Center Pit	Daviess	14-04
Chinook Mine	Clay	11-01
Clay City Mine	Clay	11-02
Coal Pit No. 3	Owen	60-01
Columbia Mine	Pike	63-07
Craney Mine	Daviess	14-14
Cup Creek Mine	Pike	63-01
Deer Ridge Mine	Warrick	87-06
Dinken Creek Mine	Daviess	14-15
East Center Pit (Center Pit)	Daviess	14-04a
Eel River Mine	Clay	*11-07
Elberfeld Mine	Warrick	87-03
Enterprise Mine	Gibson	26-02
Flynn Mine	Greene	28-05
Foertsch No. 1	Spencer	74-01
Foertsch No. 2	Spencer	74-02
Hardy Yager Field (Old Ben No. 1 Mine)	Pike	*63-02a
Hawthorn Mine	Greene	28-07
Heitz Pit	Dubois	19-01
Hoosier Gem Field (Minnehaha Mine)	Sullivan	*77-01c
Hoosierville Mine	Clay	11-09
Hornet Mine	Clay	11-03
Indian Pit	Daviess	14-04c
Key West No. 1	Vigo	84-01
Kohlenlager Pit	Dubois	19-02
Little Sandy No. 1	Daviess	14-11
Little Sandy No. 1A	Daviess	14-10

Little Sandy No. 3	Daviess	14-12
Lords Pit No. 10	Vigo	84-02
Lynnville Mine	Warrick	87-02
Middle Pit (Cup Creek Mine)	Pike	63-01a
Midland Mine	Greene	28-06
Miller Creek Mine	Greene	28-01
Millersburg Field (Ayrshire Mine)	Warrick	87-01a
Minnehaha Mine	Sullivan	77-01
Northfield	Spencer	74-03
Northwest Field (Old Ben No. 1 Mine)	Pike	63-02b
Old Ben No. 1 Mine	Pike	63-02
Old Ben No. 2 Mine	Pike	63-03
Pit 1 (Hornet Mine)	Clay	11-03a
Pit 2 (Hornet Mine)	Clay	11-03b
Pit No. 1 (Viking Mine)	Daviess	14-06a
Pit No. 2 (Viking Mine)	Daviess	14-06b
Pit No. 3	Daviess	14-05
Pit No. 5 (Arlen No. 1 Mine)	Daviess	14-08a
Pit No. 7 (Arlen No. 1 Mine)	Daviess	14-08b
Pit No. 9 (Arlen No. 1 Mine)	Daviess	14-08c
Price-Beertzer No. 1	Spencer	74-04
Prides Creek East (Prides Creek Mine)	Pike	63-06a
Prides Creek Mine	Pike	63-06
Prides Creek West (Prides Creek Mine)	Pike	63-06b
R & H Mine	Pike	63-04
Rio Grande Mine	Clay	11-04
Saline No. 1A	Clay	*11-06
Satellite Pit	Dubois	19-03
Sky Point	Warrick	87-04
Southeast Pit (Cup Creek Mine)	Pike	63-01b
Southwest Field (Chinook Mine)	Clay	*11-01a
Squaw Creek Mine	Warrick	87-05
UMI Pit No. 6	Spencer	74-05
Universal Mine	Vermillion	83-01
US 50 Mine	Daviess	14-13
Vanderrick Mine	Vanderburgh	*82-01
Venturi Pit No. 1	Daviess	14-09
Viking Mine	Daviess	14-06
Wabash Mine	Gibson	26-01
Warrior	Knox	*42-01a
Warrior	Knox	*42-01
West Center Pit (Center Pit)	Daviess	14-04b
West Field (Chinook Mine)	Clay	11-01b
West Field (Old Ben No. 1 Mine)	Pike	63-02c
West Pit (Cup Creek Mine)	Pike	63-01c
West Pit (Hawthorne Mine)	Greene	28-07a
White Oak	Clay	11-10
Yankeetown No. 2 Mine	Warrick	87-08
1150 No. 1 Area (Lynnville Mine)	Warrick	87-02a
1150 No. 2 Area (Lynnville Mine)	Warrick	87-02b
1250 Area (Hawthorn Mine)	Greene	28-07b
1360 Pit (Squaw Creek Mine)	Warrick	87-05a
2570 Area (Hawthorn Mine)	Greene	*28-07c
2900 Area (Hawthorn Mine)	Greene	28-07d

4th Vein Mine
5761 Pit (Squaw Creek Mine)
5900 Area (Lynnville Mine)

Greene
Warrick
Warrick

28-02
87-05b
87-02c

INDEX 4

Index of Coals Mined in Indiana in Stratigraphic Sequence by County

COAL	COUNTY	MINE NUMBER IN INDEX 1
Danville Coal Mbr.	Gibson	26-02
	Greene	28-07a, 28-07b, 28-07c, 28-07d
	Knox	42-02
	Pike	63-05
	Sullivan	77-01a, 77-01b. *77-01c
	Vermillion	83-01a
	Vigo	84-01, 84-02
	Warrick	87-01a, 87-02a, 87-02b, 87-02c, 87-03, 87-04, 87-05b
	Hymera Coal Mbr.	Gibson
Greene		*28-07a, 28-07b, 28-07c, 28-07d
Pike		63-02b, 63-02c, 63-05, 63-06a, 63-07
Sullivan		77-01a
Warrick		87-01a, 87-02a, 87-02b, 87-02c, 87-03, 87-04b, 87-05b
Bucktown Coal Mbr.		Greene
	Knox	*42-01a
	Pike	63-06a, 63-06b
	Springfield Coal Mbr.	Gibson
Greene		28-07c
Knox		*42-01a
Pike		*63-02a, 63-02b, 63-02c, 63-03a, 63-04, 63-06a, 63-06b, 63-07
Sullivan		77-02
Warrick		87-05a, 87-07, 87-08
Houchin Creek Coal Mbr.		Clay
	Greene	28-04
Survant Coal Mbr.	Clay	*11-01a, 11-01b
	Greene	28-02, 28-04, 28-04, 28-06
	Pike	63-01a, 63-01b, 63-01c
	Warrick	87-06
	Seelyville Coal Mbr.	Clay
Vanderburgh		*82-01

Unnamed coal(s) in Staunton Fm.	Clay	*11-01a, 11-01b, 11-10
	Daviess	14-03, 14-04b, 14-04b, 14-04c, 14-05, 14-06a, 14-06a, 14-06b, 14-06b, 14-08a, 14-08a, 14-08b, 14-08c, 14-08c, 14-09, 14-10, 14-14, 14-14
	Dubois	19-02
	Greene	28-01
Minshall and Buffaloville Coal Mbrs.	Clay	11-04, 11-10
	Daviess	14-03, 14-04b, 14-04c, 14-05, 14-06a, 14-06b, 14-09, 14-11, 14-14
	Dubois	19-02
	Greene	28-01
	Spencer	74-03, 74-04
Unnamed coal(s) in Brazil Fm.	Clay	11-04
	Daviess	14-03, 14-03, 14-04a, 14-04b, 14-04b, 14-04c, 14-04c, 14-05, 14-05, 14-05, 14-06a, 14-06a, 14-06b, 14-06b, 14-09, 14-09, 14-13, 14-13, 14-14, 14-14, 14-15, 14-15
	Dubois	19-01, 19-02, 19-02, 19-03
	Greene	28-01, 28-05
Upper Block Coal Mbr.	Clay	11-02, 11-03a, 11-03b, 11-04, 11-05, *11-06, 11-08, 11-09, 11-10
	Greene	28-01, 28-03, 28-05
Lower Block Coal Mbr.	Clay	11-02, 11-03a, 11-03b, 11-04, 11-05, 11-09, 11-10
	Greene	28-03, 28-05
	Owen	60-01
Unnamed coal(s) in Mansfield Fm.	Daviess	14-04c, 14-12
	Dubois	19-01, 19-01, 19-02, 19-03
	Greene	28-05
	Spencer	74-01, 74-02
Mariah Hill Coal Mbr.	Daviess	14-07, 14-12
	Dubois	19-01, 19-03, 19-03
	Spencer	74-05

