

**DIRECTORY OF
COAL PRODUCERS
IN INDIANA**

**Indiana Geological Survey
Bloomington, Indiana
1986**

CONTENTS

	Page
INTRODUCTION.	1
REFERENCES CITED.	5
INDEX 1 Alphabetical Listing of Active and Idle Mines in Indiana by County, Company, and Mine Name	9
Clay County.	9
Daviess County	13
Dubois County.	17
Gibson County.	19
Greene County.	21
Knox County.	23
Martin County.	25
Owen County.	27
Perry County	29
Pike County.	31
Spencer County	35
Sullivan County.	37
Vanderburgh County	39
Vermillion County.	41
Vigo County.	43
Warrick County	45
INDEX 2 Alphabetical Listing of Companies with Active or Idle Mines in Indiana.	47
INDEX 3 Alphabetical Listing of Active and Idle Mines in Indiana.	55
INDEX 4 Index of Coals Mined in Indiana in Stratigraphic Sequence by County	59

INDEX 1	██████████
CLAY	██████████
DAVIESS	██████████
DUBOIS	██████████
GIBSON	██████████
GREENE	██████████
KNOX	██████████
MARTIN	██████████
OWEN	██████████
PERRY	██████████
PIKE	██████████
SPENCER	██████████
SULLIVAN	██████████
VANDERBURGH	██████████
VERMILLION	██████████
VIGO	██████████
WARRICK	██████████
INDEX 2	██████████
INDEX 3	██████████
INDEX 4	██████████

ILLUSTRATIONS

		Page
FIGURE 1	Pennsylvanian Rock Unit Names Used in Indiana.	6
FIGURE 2	Map of Indiana Showing Counties Producing Coal and Explanatory Information for County Maps	7
FIGURE 3	Clay County (11).	8
FIGURE 4	Daviess County (14)12
FIGURE 5	Dubois County (19).16
FIGURE 6	Gibson County (26).18
FIGURE 7	Greene County (28).20
FIGURE 8	Knox County (42).22
FIGURE 9	Martin County (51).24
FIGURE 10	Owen County (60).26
FIGURE 11	Perry County (62)28
FIGURE 12	Pike County (63).30
FIGURE 13	Spencer County (74)34
FIGURE 14	Sullivan County (77).36
FIGURE 15	Vanderburgh County (82)38
FIGURE 16	Vermillion County (83).40
FIGURE 17	Vigo County (84).42
FIGURE 18	Warrick County (87)44

Format:--Index 1 is the principal index in the directory. It is a listing of all active and idle mines in Indiana arranged alphabetically by county, company, and mine. Each entry contains the company name, mine name, mailing address, telephone number, and congressional land survey location of the mine office, plant area, or mine entrance. The separate pits of larger mines are listed alphabetically or numerically by the pit names as sub-headings of the mine entry. Each mine or pit entry is preceded by a number keyed to the county index map that is located at the beginning of the county listing. These maps show the locations or areas of mines and pits where coal is being mined; they are not necessarily the same locations given in the index for the offices, tipples, or mine entrances. Each mine or pit is followed by the name of the coal or coals mined at the site. Idle mines or pits are indicated with an asterisk.

Companies with active or idle mining operations in Indiana are listed alphabetically in Index 2. This index provides addresses and telephone numbers for main and regional offices and a tabulation of index numbers corresponding with the mine and pit numbers used in Index 1.

Index 3, an alphabetical listing of active and idle mines in Indiana, allows the user to locate a mine when only the mine name is known. A mine is first located in the alphabetical listing in the first column of Index 3 and then located in Index 1 by using the county and mine number that follow in the second and third columns of Index 3. Numbers for idle mines are preceded with an asterisk.

Index 4 is a tabulation of mines indexed by coal seam. Each mine or pit appears under each of the coals mined in that mine or pit. The coals are arranged from the stratigraphically highest (youngest) to lowest (oldest) coal (fig. 1). Counties are listed in the second column and mine numbers are listed in the third column so that mines can be located in Index 1. Numbers for idle mines are preceded with an asterisk.

Coal Names:--Names have been associated with Indiana coals since the earliest days of mining in the state. Informal names have long been used by the miners and residents of an area to describe the local occurrence of coals. Although the names are frequently colorful, they tend to complicate and confuse the regional correlations of coals. Early geologists attempted to systematically trace coals throughout southwestern Indiana and apply a uniform name to a coal they felt could be traced over a wide area. David Dale Owen (1857) used Arabic numbers to designate minable coals from the lowermost to the uppermost, and his numbering system is the basis for the coal numbering used in western Kentucky today. E. T. Cox (1869) abandoned Owen's numbering system in Indiana and designated coals with letters but this system was soon abandoned. G. H. Ashley (1899) and his co-workers divided the Pennsylvanian rocks of Indiana into eight intervals or "divisions," which they numbered from the base upward with Roman numerals. Ashley's divisions were bounded by major coals so each division included a regionally persistent coal at its base that was given the division number. Hence, Division V consisted of the rocks from the base of Coal VI down to and including Coal V. Ashley recognized that minor coals occurred between the major seams and he desig-

nated these by applying the division number followed by a letter designation from the base of the division up; hence, Coal IIIa is the first coal above Coal III in Division III (Coal III plus the rocks up to Coal IV). Ashley's divisions are no longer used as such but his coal nomenclature is still widely used in industry and informally used by geologists in Indiana to designate certain coals.

A number of years ago the Indiana Geological Survey adopted a system of nomenclature for coals in keeping with modern geologic conventions for naming sedimentary rocks. The coal nomenclature used in this directory follow this system (Shaver and others, in preparation). Coals that do not have a formal stratigraphic name or that have not been precisely correlated in mapping are listed as "unnamed" coals in the appropriate formation unit (fig. 1). Coal seams were identified using published maps and descriptions and unpublished field maps and notes. A question mark following a seam or formation name indicates that the identity of the seam with respect to these sources is uncertain.

REFERENCES CITED

- Ashley, G. H., 1899, The coal deposits of Indiana: Indiana Dept. Geology and Nat. Resources, Ann. Rept. 23, 1573 p.
- Cox, E. T. , 1869, Introduction: Indiana Geol. Survey, Ann. Rept. 1, p. 5-11.
- Owen, D. D., 1857, Second report of the geological survey in Kentucky made during the years 1856 and 1857: Frankfort, Ky., A. G. Hodges, Public Printer, 391 p.
- Shaver, R. H., and others, Compendium of Paleozoic rock-unit stratigraphy in Indiana--A revision: Indiana Geol. Survey Bull. 59 (in preparation).

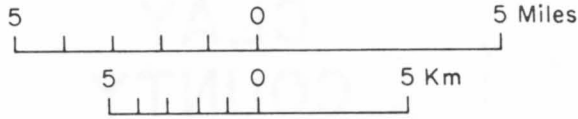
FIGURE 1

Pennsylvanian Rock Unit Names Used in Indiana

Group	Formation	Member	Miscellaneous Unofficial Names
McLeansboro	Mattoon		
	Bond	Livingston Ls. Mbr.	
		Shoal Creek Ls. Mbr.	
	Patoka		
	Shelburn	West Franklin Ls. Mbr.	
Carbondale	Dugger	Danville Coal Mbr.	Upper Millersburg, Coal VII
		Hymera Coal Mbr.	Lower Millersburg, Coal VI
		Providence Ls. Mbr.	
		Herrin Coal Mbr.	
		Bucktown Coal Mbr.	Coal Vb
		Alum Cave Ls. Mbr.	
	Petersburg	Springfield Coal Mbr.	Coal V
		Houchin Creek Coal Mbr.	Coal IVa
	Linton	Survant Coal Mbr.	Coal IV
Colchester Coal Mbr.		Coal IIa	
Raccoon Creek	Staunton	Seelyville Coal Mbr.	Coal III
		Holland Ls. Mbr.	
	Brazil	Buffaloville-Minshall Coal Mbr.	
		Upper Block Coal Mbr.	
		Lower Block Coal Mbr.	
	Mansfield	Mariah Hill Coal Mbr.	
		Blue Creek Coal Mbr.	
St. Meinrad Coal Mbr.		Cannelton Coals, Troy Coals	

FIGURE 2

Map of Indiana Showing Counties Producing Coal and Explanatory Information for County Maps



(Scales apply to all counties except Gibson, Knox, and Vermillion)

EXPLANATION

- ▲ Separate tippie or mine office
- ⚒ Slope or drift mine
- ▣ Shaft mine
- Active surface mine pit
- ☼ Surface mined area

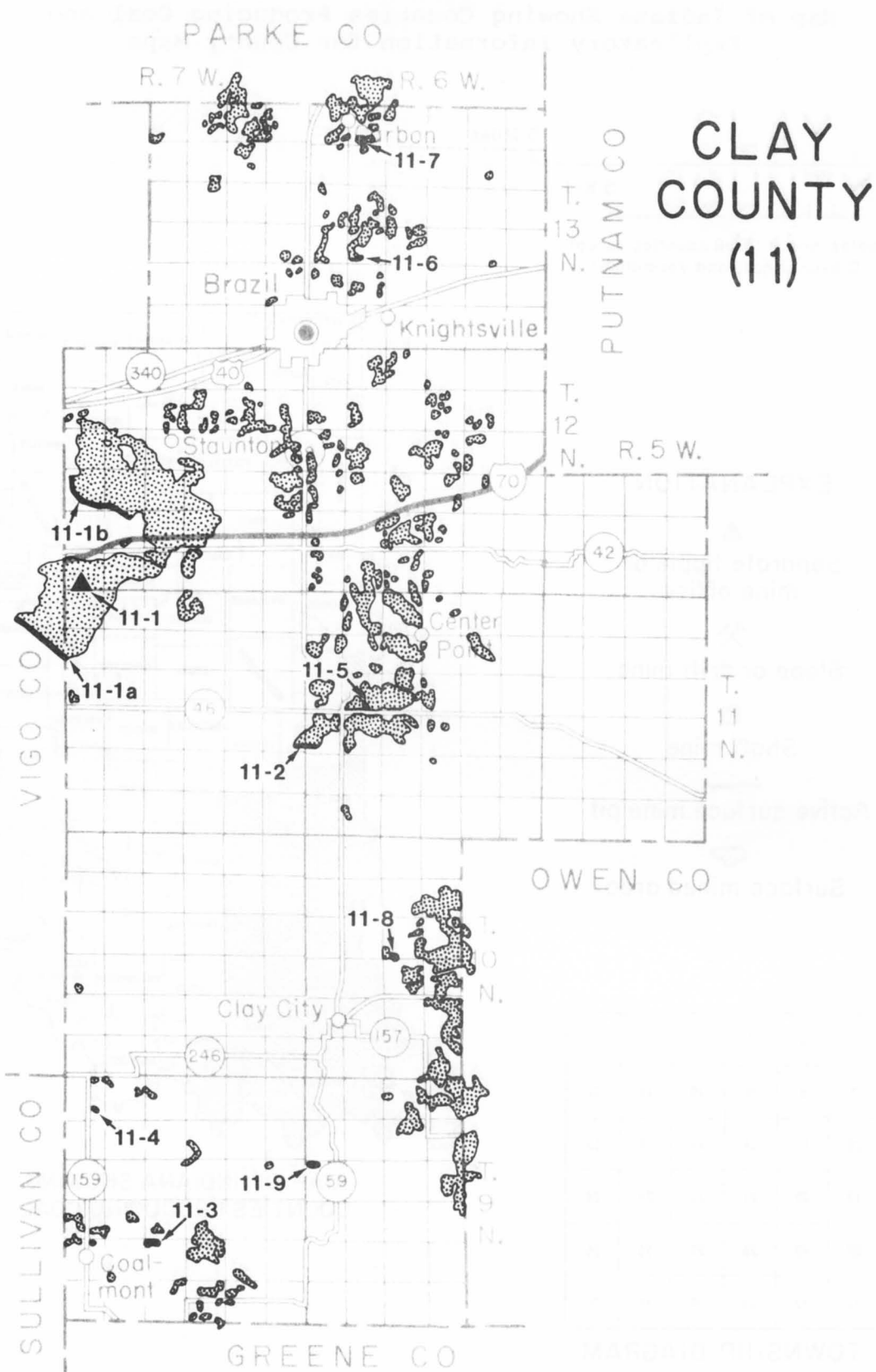
6	5	4	3	2	1
7	8	9	10	11	12
18	17	16	15	14	13
19	20	21	22	23	24
30	29	28	27	26	25
31	32	33	34	35	36

TOWNSHIP DIAGRAM



MAP OF INDIANA SHOWING COUNTIES PRODUCING COAL

FIGURE 3



CLAY COUNTY (11)

INDEX 1

Alphabetical Listing of Active and Idle Mines
in Indiana by County, Company, and Mine Name

CLAY COUNTY

MINE	COAL(S) MINED
11- 1 AMAX Coal Co. Chinook Mine R.R. 14, Box 287C Brazil, IN 47834 (812) 894-2385 SE $\frac{1}{4}$ SW $\frac{1}{4}$ sec. 31, T. 12 N., R. 7 W.	
11- 1a Southwest Field	Survant Seelyville unnamed Staunton
11- 1b West Field	Survant Seelyville unnamed Staunton
11- 2 Brazil Coal and Clay Corp. Saline No. 1. Rt. 2, Box 44 Centerpoint, IN 47840 (812) 835-2641 NW $\frac{1}{4}$ NW $\frac{1}{4}$ sec. 30, T. 11 N., R. 6 W.	Upper Block
11- 3 Hesco, Inc. *Hendricks Mine No. 5. NONE (812) 665-3829 NW $\frac{1}{4}$ NW $\frac{1}{4}$ sec. 28, T. 9 N., R. 7 W.	Survant
11- 4 JAECO, Inc. Eel River Mine. R.R. 1 Lewis, IN 47458 NONE SE $\frac{1}{4}$ SE $\frac{1}{4}$ sec. 6, T. 9 N., R. 7 W.	Houchin Creek
11- 5 Log Cabin Coal Co. Ashboro Pit NONE NONE SW $\frac{1}{4}$ SE $\frac{1}{4}$ sec. 17, T. 11 N., R. 6 W.	Upper Block

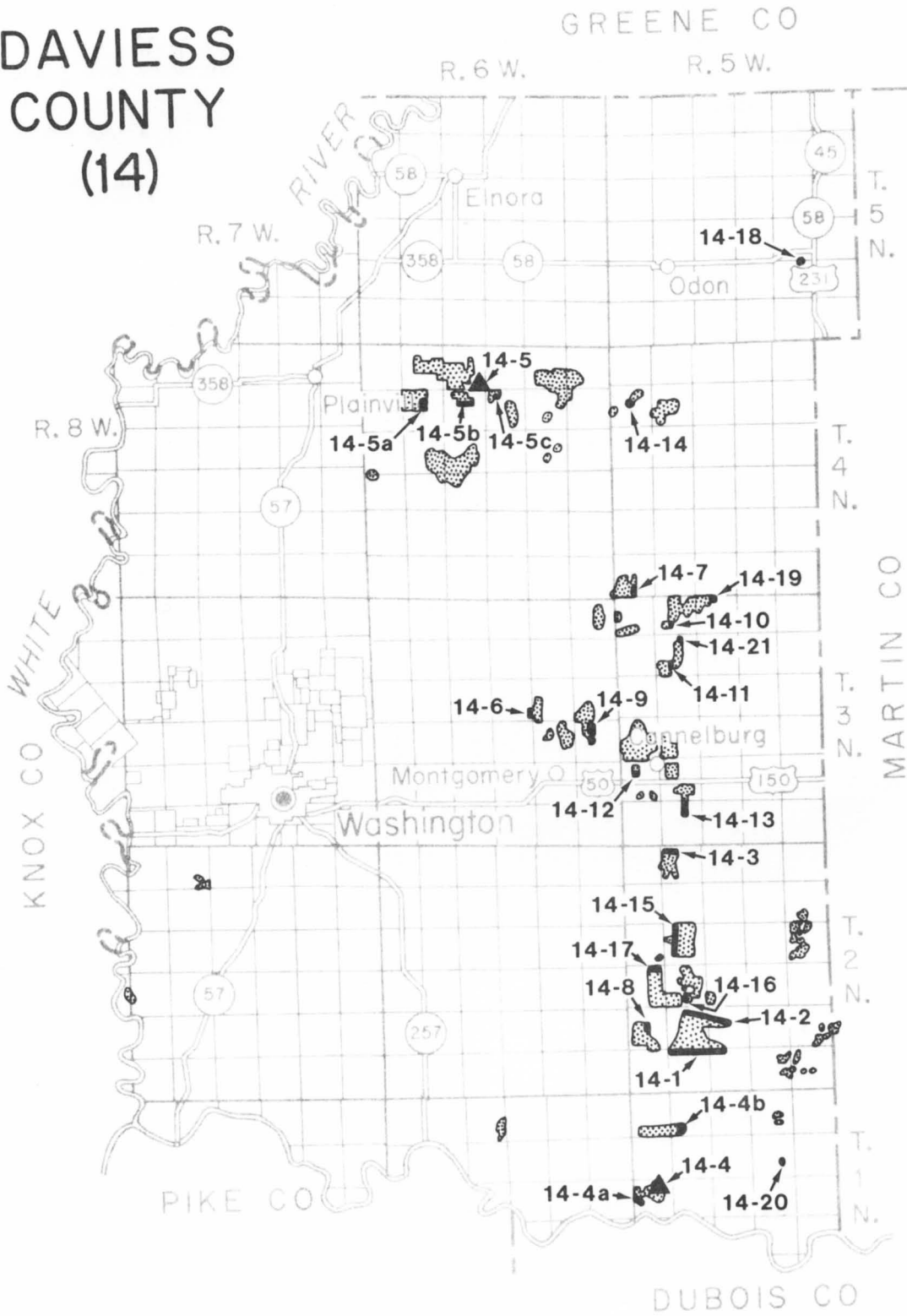
- Log Cabin Coal Co.
 11- 6 Benwood Mine. Upper Block
 NONE
 NONE
 NW $\frac{1}{4}$ SW $\frac{1}{4}$ sec. 20, T. 13 N., R. 6 W.
- Log Cabin Coal Co.
 11- 7 Pontiac Pit Upper Block
 NONE
 NONE
 SE $\frac{1}{4}$ SW $\frac{1}{4}$ sec. 5, T. 13 N., R. 6 W.
- Nerco Coal Co.
 11- 8 *Clay City Mine. Upper Block
 R.R. 1, Box 216 Lower Block
 Clay City, IN 47841
 (812) 939-2661
 SW $\frac{1}{4}$ SW $\frac{1}{4}$ sec. 16, T. 10 N., R 6 W.
- S. & G. Excavating, Inc.
 11- 9 Pit No. 3 unnamed Staunton
 R.R. 2 Minshall?
 Clay City, IN 47841
 (812) 939-2820
 NW $\frac{1}{4}$ NW $\frac{1}{4}$ sec. 18, T. 9 N., R. 6 W.

Page 11 is blank.

DAVIESS
COUNTY
(A)

FIGURE 4

DAVIESS COUNTY (14)



DAVIESS COUNTY

	MINE	COAL(S) MINED
14- 1	Associates Mining Co. A.M.C. No. 3. R.R. 1 Cannelburg, IN 47519 (812) 644-7705 NE $\frac{1}{4}$ NW $\frac{1}{4}$ sec. 29, T. 2 N., R. 5 W.	unnamed Staunton Buffaloville unnamed Brazil
14- 2	Associates Mining Co. Indian Pit. R.R. 1 Cannelburg, IN 47519 (812) 644-7705 NE $\frac{1}{4}$ NW $\frac{1}{4}$ sec. 29, T. 2 N., R. 5 W.	Buffaloville unnamed Brazil
14- 3	Associates Mining Co. Midway Pit. R.R. 1 Cannelburg, IN 47519 (812) 486-3228 SW $\frac{1}{4}$ NW $\frac{1}{4}$ sec. 5, T. 2 N., R. 5 W.	unnamed Staunton Buffaloville unnamed Brazil
14- 4	B.F.C. Coal Co., Inc. Glendale No. 1 Mine R.R. 1 Cannelburg, IN 47519 (812) 644-7739 NW $\frac{1}{4}$ NE $\frac{1}{4}$ sec. 18, T. 1 N., R. 5 W.	
14- 4a	Hawthorn Pit	unnamed Staunton Buffaloville unnamed Brazil
14- 4b	Jackman Pit.	unnamed Staunton Buffaloville unnamed Brazil
14- 5	Black Beauty Coal Co. (Rogers Energy, Inc.) Arlen No. 1 Mine R.R. 1, P.O. Box 133 Plainville, IN 47568 (812) 687-7245 SE $\frac{1}{4}$ SE $\frac{1}{4}$ sec. 4, T. 4 N., R. 6 W.	
14- 5a	Pit No. 2.	unnamed Staunton
14- 5b	Pit No. 4.	unnamed Staunton
14- 5c	Pit No. 5.	unnamed Staunton

B. and L. S. Contracting, Inc.
 14- 6 Viking Mine (Pit No. 1) unnamed Staunton
 P.O. Box 191 Buffaloville
 Montgomery, IN 47558 unnamed Brazil
 (812) 486-3499
 SW $\frac{1}{4}$ SW $\frac{1}{4}$ sec. 14, T. 3 N., R. 6 W.

Dyer Enterprises, Inc.
 14- 7 Knepp No. 1 Pit unnamed Brazil
 NONE
 NONE
 NW $\frac{1}{4}$ NE $\frac{1}{4}$ sec. 6, T. 3 N., R. 5 W.

Energy Supply, Inc.
 14- 8 Venturi Pit No. 1 unnamed Staunton
 P.O. Box 465 Buffaloville
 Dale, IN 47523 unnamed Brazil
 (812) 644-7746
 NW $\frac{1}{4}$ NE $\frac{1}{4}$ sec. 31, T. 2 N., R. 5 W.

Foertsch Construction Co., Inc.
 14- 9 Little Sandy No. 1. unnamed Brazil
 R.R. 1
 Montgomery, IN 47558
 (812) 486-3775
 SW $\frac{1}{4}$ SW $\frac{1}{4}$ sec. 13, T. 3 N., R. 6 W.

Foertsch Construction Co., Inc.
 14-10 Little Sandy No. 2. unnamed Brazil
 R.R. 1
 Montgomery, IN 47558
 NONE
 NE $\frac{1}{4}$ NE $\frac{1}{4}$ sec. 5, T. 3 N., R. 5 W.

Foertsch Construction Co., Inc.
 14-11 Little Sandy No. 3. unnamed Brazil
 NONE
 NONE
 NW $\frac{1}{4}$ SW $\frac{1}{4}$ sec. 8, T. 3 N., R. 5 W.

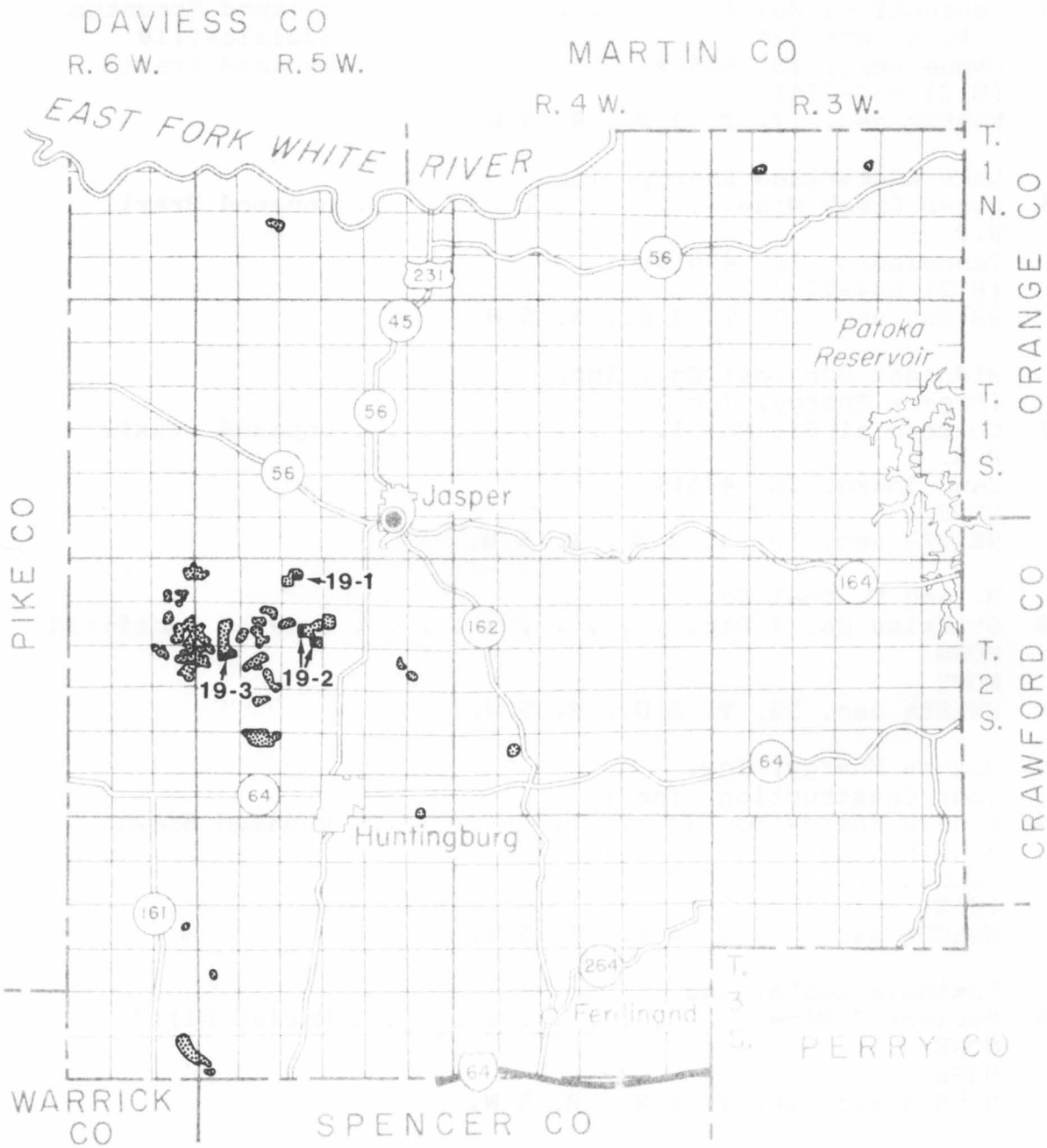
Fowler Excavating, Inc.
 14-12 Bullock Mine. unnamed Brazil
 NONE
 NONE
 SE $\frac{1}{4}$ NW $\frac{1}{4}$ sec. 30, T. 3 N., R. 5 W.

Green Construction of Indiana, Inc.
 14-13 G. Craney No. 1 unnamed Brazil
 P.O. Box 67 unnamed Mansfield
 Cannelburg, IN 47519
 (812) 486-3171
 NW $\frac{1}{4}$ SW $\frac{1}{4}$ sec. 28, T. 3 N., R. 5 W.

- Green Construction of Indiana, Inc.
- 14-14 Lengacher Mine No. 1 unnamed Brazil
 NONE
 NONE
 NE $\frac{1}{4}$ SW $\frac{1}{4}$ sec. 7, T. 4 N., R. 5 W.
- Kentuckiana Resources, Inc.
- 14-15 Kentuckiana No. 1 unnamed Staunton
 R.R. 1, Box 83A Buffalo
 Cannelburg, IN 47519 unnamed Brazil
 (812) 644-7741
 NW $\frac{1}{4}$ NW $\frac{1}{4}$ sec. 17, T. 2 N., R. 5 W.
- Lake Cumberland Energy, Inc.
- 14-16 Sugar Creek Mine. unnamed Brazil
 R.R. 1
 Cannelburg, IN 47519
 (812) 644-7722
 SE $\frac{1}{4}$ SW $\frac{1}{4}$ sec. 20, T. 2 N., R. 5 W.
- Midnight Sun Coal Co., Inc.
 (Rogers Energy, Inc.)
- 14-17 Commercial Pit No. 1 unnamed Brazil
 R.R. 1
 Cannelburg, IN 47519
 NONE
 NE $\frac{1}{4}$ SE $\frac{1}{4}$ sec. 19, T. 2 N., R. 5 W.
- M. and T. Coal Co.
- 14-18 Stickles No. 1 Pit. unnamed Mansfield
 NONE
 NONE
 SW $\frac{1}{4}$ SE $\frac{1}{4}$ sec. 23, T. 5 N., R. 5 W.
- Rogers Energy, Inc.
 (Bar Construction, Inc.)
- 14-19 Rogers Energy No. 2 unnamed Brazil
 P.O. Box 38
 Cannelton, IN 47519
 (812) 644-7718
 SW $\frac{1}{4}$ SE $\frac{1}{4}$ sec. 33, T. 4 N., R. 5 W.
- Seminole Coals, Inc.
- 14-20 Packers 3 Mine. Mariah Hill?
 NONE
 NONE
 NE $\frac{1}{4}$ SE $\frac{1}{4}$ sec. 10, T. 1 N., R. 5 W.
- Shaw Contractors and Builders
- 14-21 Lords Pit No. 3 unnamed Brazil
 R.R. 1
 Cannelburg, IN 47519
 (812) 486-3858
 NE $\frac{1}{4}$ NE $\frac{1}{4}$ sec. 7, T. 3 N., R. 5 W.

FIGURE 5

DUBOIS COUNTY (19)

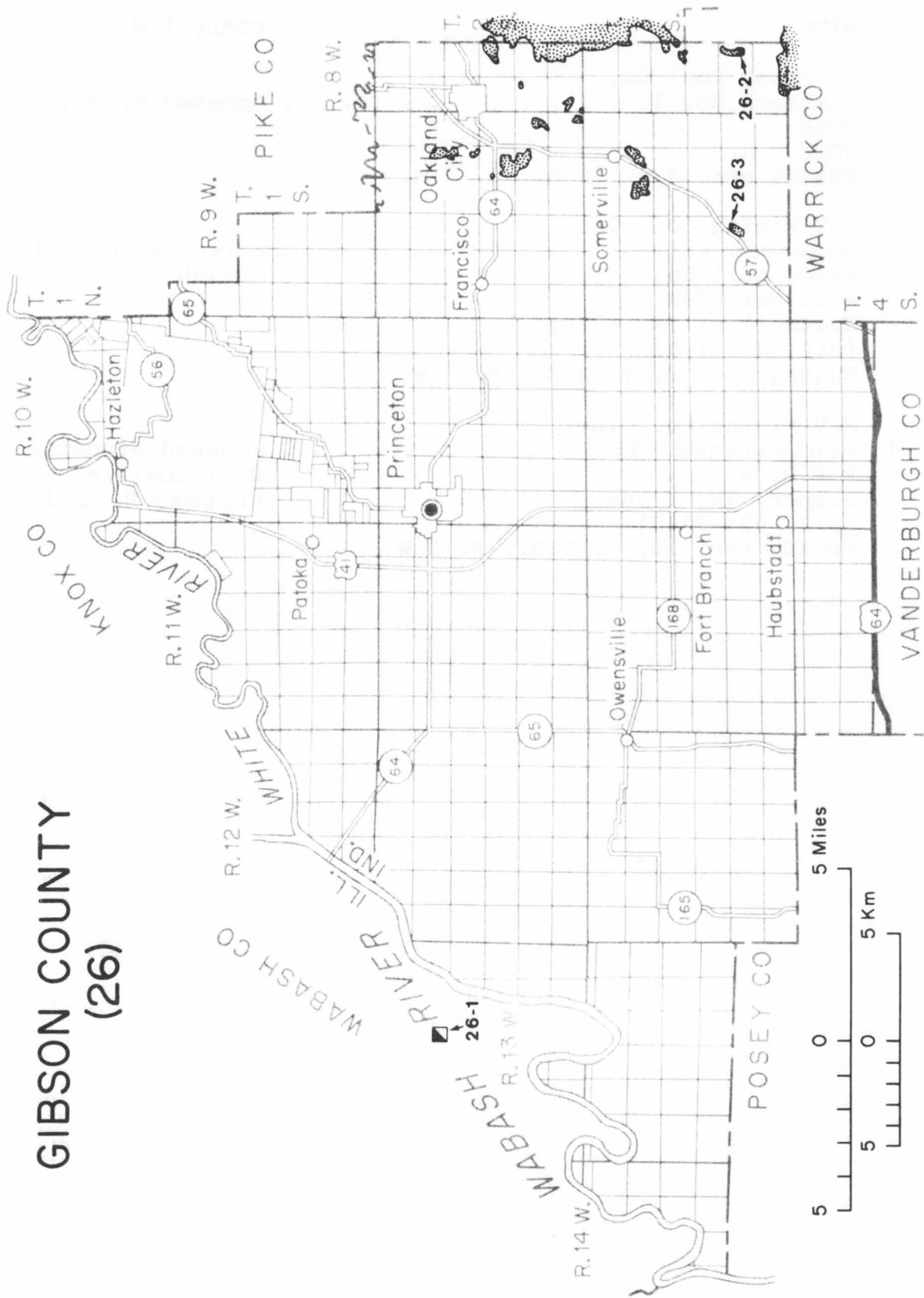


DUBOIS COUNTY

MINE	COAL(S) MINED
19- 1 Clarkson Coal Co. Clarkson No. 1. NONE NONE SW $\frac{1}{4}$ NW $\frac{1}{4}$ sec. 4, T. 2 S., R. 5 W.	unnamed Brazil?
19- 2 P-V Mining Co., Inc. Ackerman Pit. NERCO Coal Co. P.O. Box 5248 Evansville, IN 47542 (812) 476-1332 NW $\frac{1}{4}$ SE $\frac{1}{4}$ sec. 9, T. 2 S., R. 5 W.	unnamed Mansfield? Mariah Hill
19- 3 P-V Mining Co., Inc. Kohlenlager Pit R.F.D. 5 Jasper, IN 47546 (812) 634-9100 NW $\frac{1}{4}$ NE $\frac{1}{4}$ sec. 18, T. 2 S., R. 5 W.	unnamed Staunton Buffaloville unnamed Brazil

FIGURE 6

GIBSON COUNTY (26)

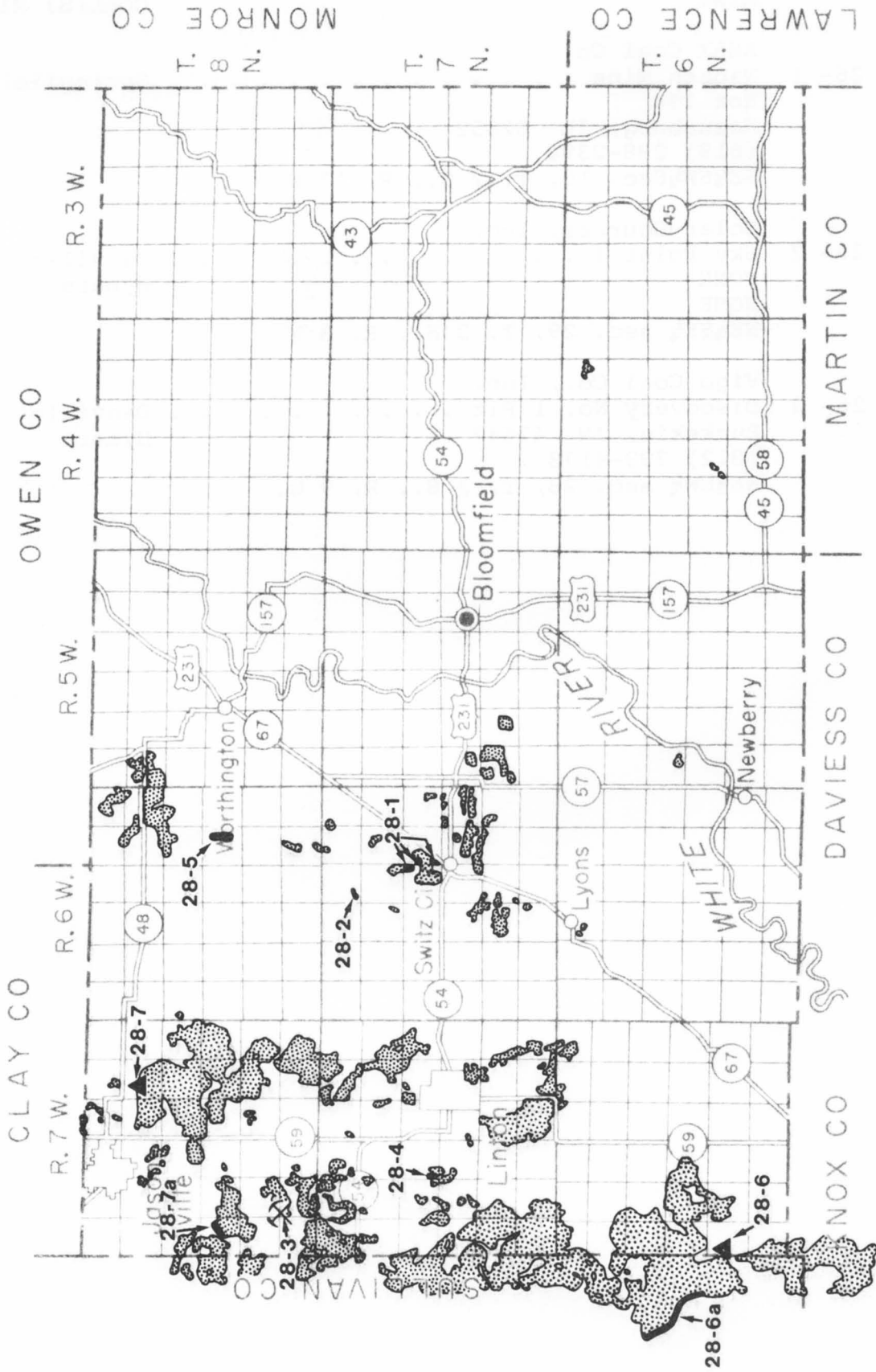


GIBSON COUNTY

MINE	COAL(S) MINED
26- 1 AMAX Coal Co. Wabash Mine Box 144 Keensburg, IL 62852 (618) 298-2394 SE $\frac{1}{4}$ SW $\frac{1}{4}$ Sec. 10, T. 2 S., R. 13 W.	Springfield
26- 2 Solar Sources, Inc. Sky Point 1 NONE NONE NE $\frac{1}{4}$ SE $\frac{1}{4}$ sec. 29, T. 3 S., R. 8 W.	Danville Hymera
26- 3 Vigo Coal Co., Inc. Discovery No. 1 Pit Buckskin, IN 47647 (812) 799-4178 NE $\frac{1}{4}$ SW $\frac{1}{4}$ sec. 28, T. 3 S., R. 9 W.	Danville Hymera

FIGURE 7

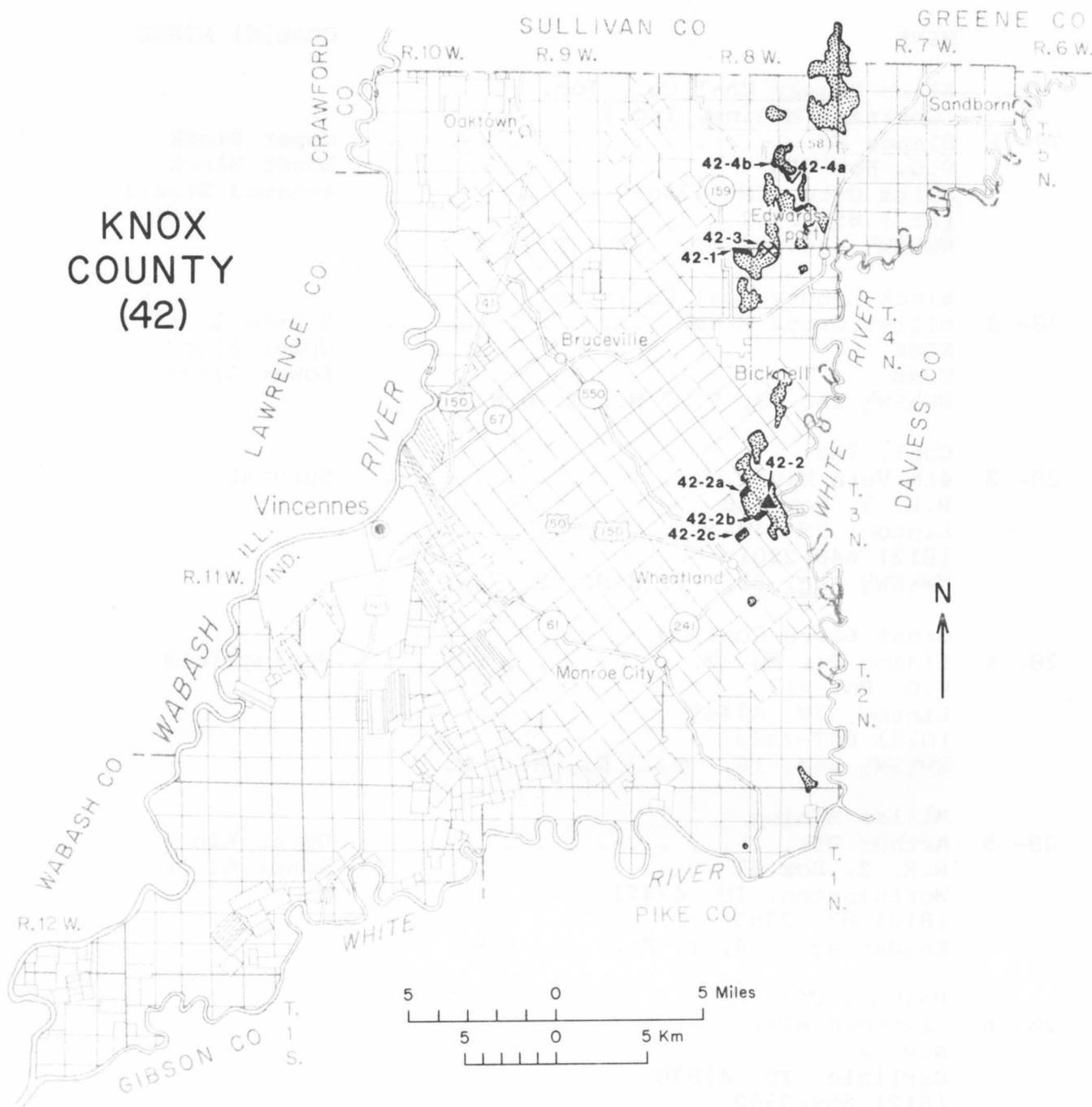
GREENE COUNTY (28)



GREENE COUNTY

MINE	COAL(S) MINED
28- 1	
Black Beauty Coal Co., Inc. (Contract Mining, Inc.)	
Blanca No. 1	Upper Block
P.O. Box 61A	Lower Block
Switz City, IN 47465	unnamed Brazil
(812) 659-2612	
NW $\frac{1}{4}$ SW $\frac{1}{4}$ sec. 14, T. 7 N., R. 6 W.	
28- 2	
Black Beauty Coal Co., Inc.	
Miller Creek Mine	Minshall
NONE	Upper Block
NONE	Lower Block
SW $\frac{1}{4}$ SW $\frac{1}{4}$ sec. 3, T. 7 N., R. 6 W.	
28- 3	
Coal, Inc.	
4th Vein Mine	Survant
R.R. 3, Box 488	
Linton, IN 47441	
(812) 648-2201	
NW $\frac{1}{4}$ NW $\frac{1}{4}$ sec. 32, T. 8 N., R. 7 W.	
28- 4	
Great Lakes Coal Co.	
Linton Pit No. 2.	Springfield
P.O. Box 617	
Linton, IN 47441	
(812) 847-7328	
SW $\frac{1}{4}$ SW $\frac{1}{4}$ sec. 16, T. 7 N., R. 7 W.	
28- 5	
Miller Mining	
Arthur Pit.	Upper Block
R.R. 2, Box 67	Lower Block
Worthington, IN 47471	
(812) 875-2300	
SW $\frac{1}{4}$ NW $\frac{1}{4}$ sec. 24, T. 8 N., R. 6 W.	
28- 6	
Peabody Coal Co.	
Hawthorn Mine	
R.R. 2	
Carlisle, IN 47838	
(812) 659-3392	
SW $\frac{1}{4}$ NW $\frac{1}{4}$ sec. 30, T. 6 N., R. 7 W.	
28- 6a	
2570 Pit	Danville
	Hymera
28- 7	
Peabody Coal Co.	
*Latta Mine	
P.O. Box 106	
Jasonville, IN 47438	
(812) 665-2223	
SE $\frac{1}{4}$ NW $\frac{1}{4}$ sec. 11, T. 8 N., R. 7 W.	
28- 7a	
*Gilmour (1150) Pit.	Springfield

FIGURE 8



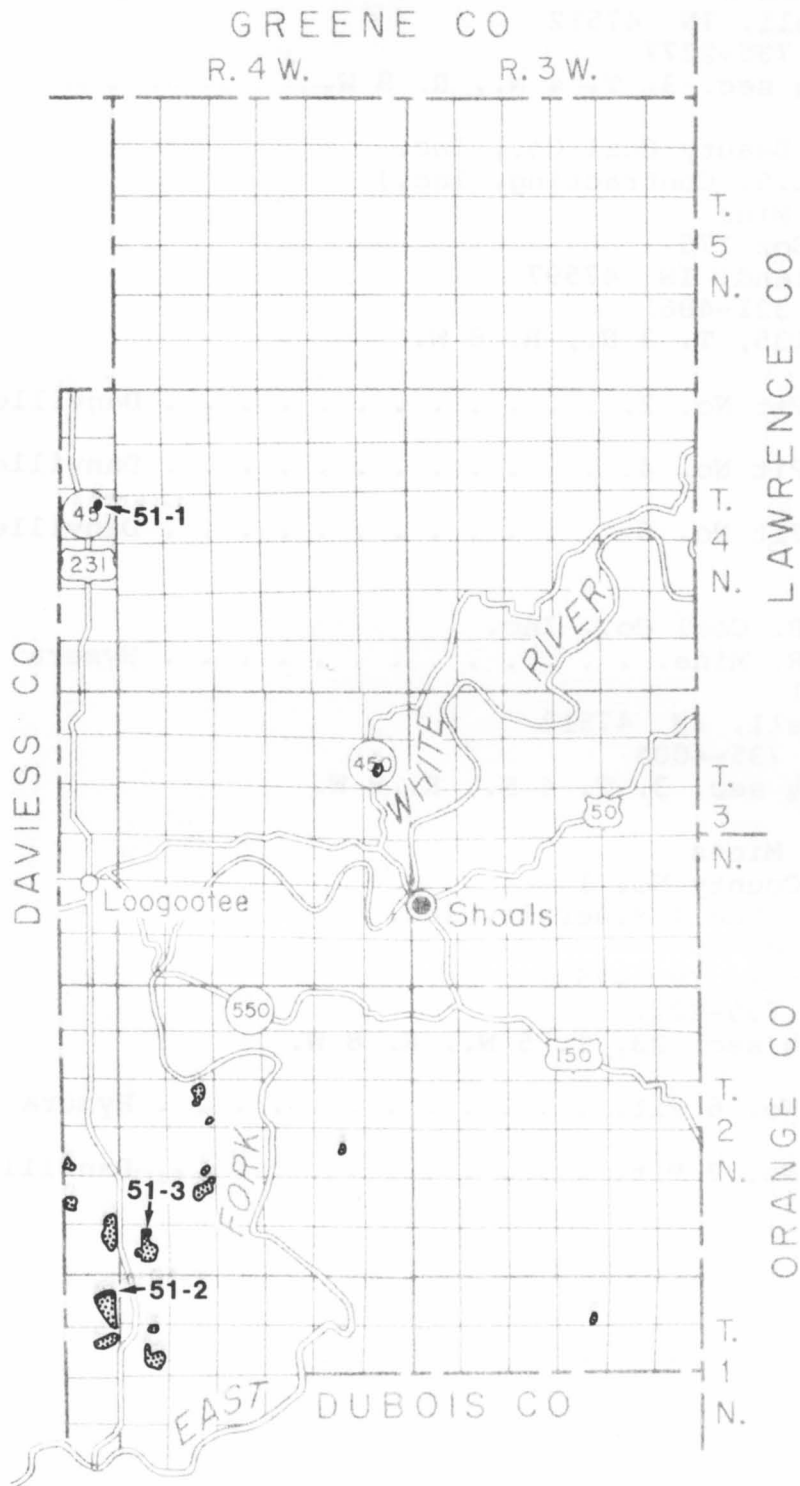
KNOX
COUNTY
(42)

KNOX COUNTY

MINE	COAL(S) MINED
42- 1	
Bicknell Minerals, Inc.	
Bicknell No. 1A	Danville
P.O. Box 98	Hymera
Bicknell, IN 47512	
(812) 735-2277	
SE $\frac{1}{4}$ NW $\frac{1}{4}$ sec. 3, T. 4 N., R. 8 W.	
Black Beauty Coal Co., Inc.	
(B. & L.S. Contracting, Inc.)	
42- 2	
Apraw Mine	
P.O. Box 176	
Wheatland, IN 47597	
(812) 321-4861	
Don. 135, T. 3 N., R. 8 W.	
42- 2a	Pit No. 2. Danville
42- 2b	Pit No. 4. Danville
42- 2c	Pit No. 6. Danville
J. & R. Coal Co., Inc.	
42- 3	J. & R. Mine. Hymera
R.R. 1	
Bicknell, IN 47512	
(812) 735-4004	
NW $\frac{1}{4}$ NE $\frac{1}{4}$ sec. 3, T. 4 N., R. 8 W.	
Union Mines	
42- 4	Knox County No. 1
c/o Bicknell Minerals, Inc.	
P.O. Box 98	
Bicknell, IN 47512	
(812) 735-2277	
SW $\frac{1}{4}$ NW $\frac{1}{4}$ sec. 23, T. 5 N., R. 8 W.	
42- 4a	No. 6 Pit. Hymera
42- 4b	No. 7 Pit. Danville

FIGURE 9

MARTIN COUNTY (51)

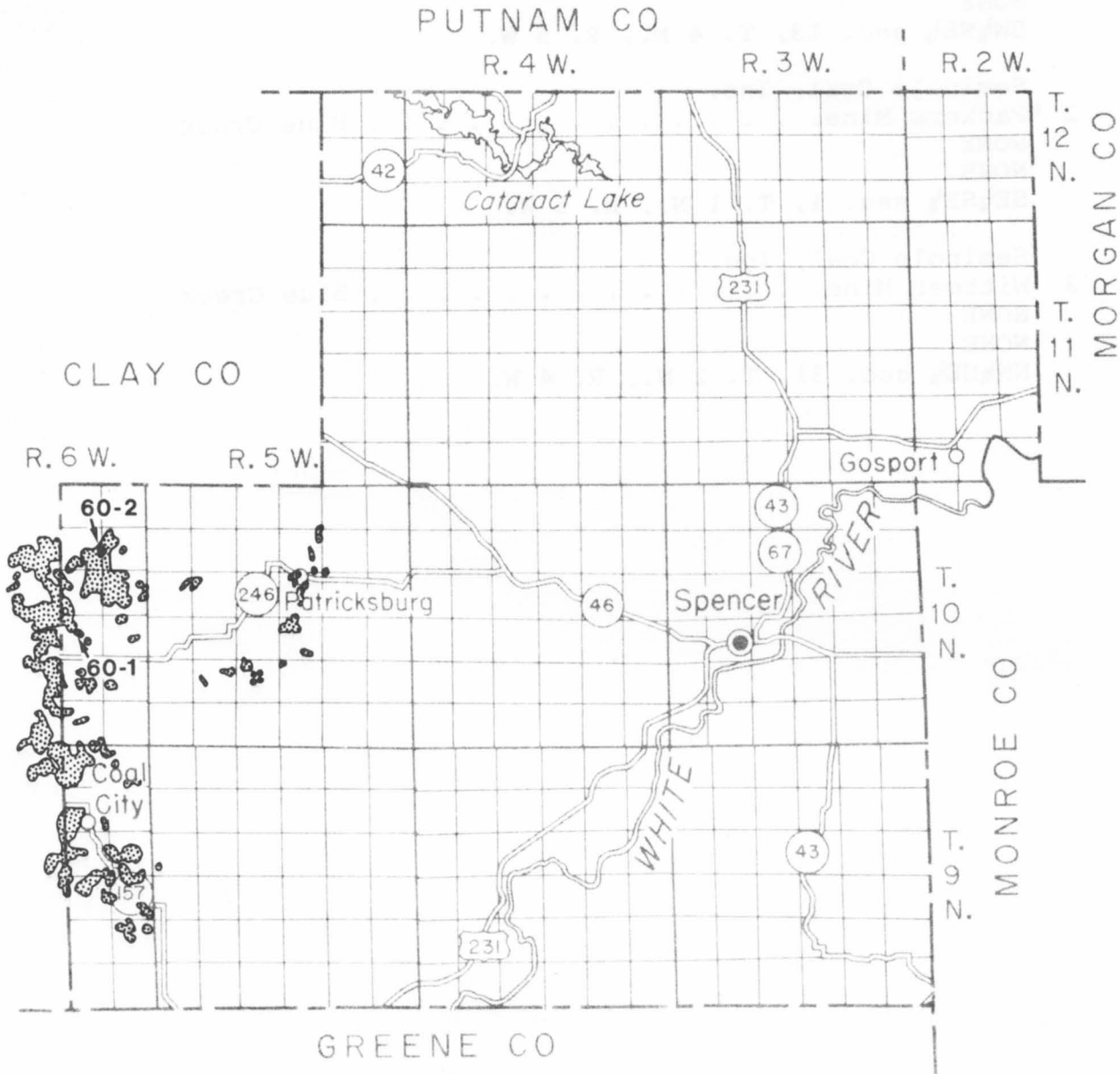


MARTIN COUNTY

MINE	COAL(S) MINED
51- 1 Delta Mining Corp. Indian Springs Pit.	Blue Creek
NONE	
NONE	
SW $\frac{1}{4}$ NE $\frac{1}{4}$ sec. 13, T. 4 N., R. 5 W.	
51- 2 Seminole Coal, Inc. *Packers Mine.	Blue Creek
NONE	
NONE	
SE $\frac{1}{4}$ SE $\frac{1}{4}$ sec. 1, T. 1 N., R. 5 W.	
51- 3 Seminole Coal, Inc. Wittmer Mine.	Blue Creek
NONE	
NONE	
NW $\frac{1}{4}$ NE $\frac{1}{4}$ sec. 31, T. 2 N., R. 4 W.	

FIGURE 10

OWEN COUNTY (60)

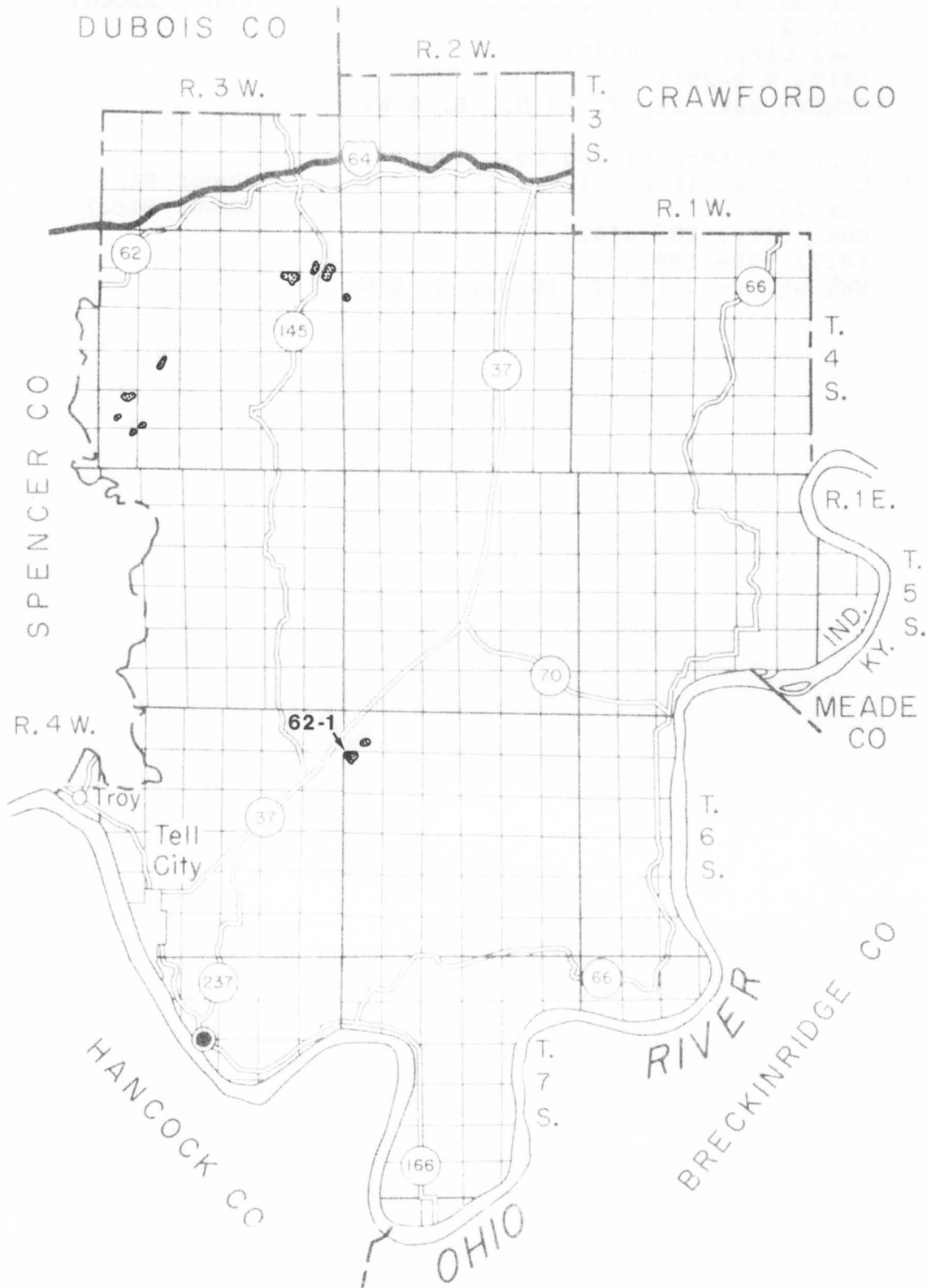


OWEN COUNTY

	MINE	COAL(S) MINED
60- 1	John & Robert Haviland Pit No. 3 R.R. 2 Coal City, IN 47427 (812) 939-2915 SE $\frac{1}{4}$ NW $\frac{1}{4}$ sec. 23, T. 10 N., R. 6 W.	Upper Block?
60- 2	North Eastern Mining Co., Inc. Coal City Pit No. 1 Box 267 Coal City, IN 47427 (812) 939-3129 NW $\frac{1}{4}$ SW $\frac{1}{4}$, sec. 13, T. 10 N., R. 6 W.	Upper Block Lower Block

FIGURE 11

PERRY COUNTY (62)



PERRY COUNTY

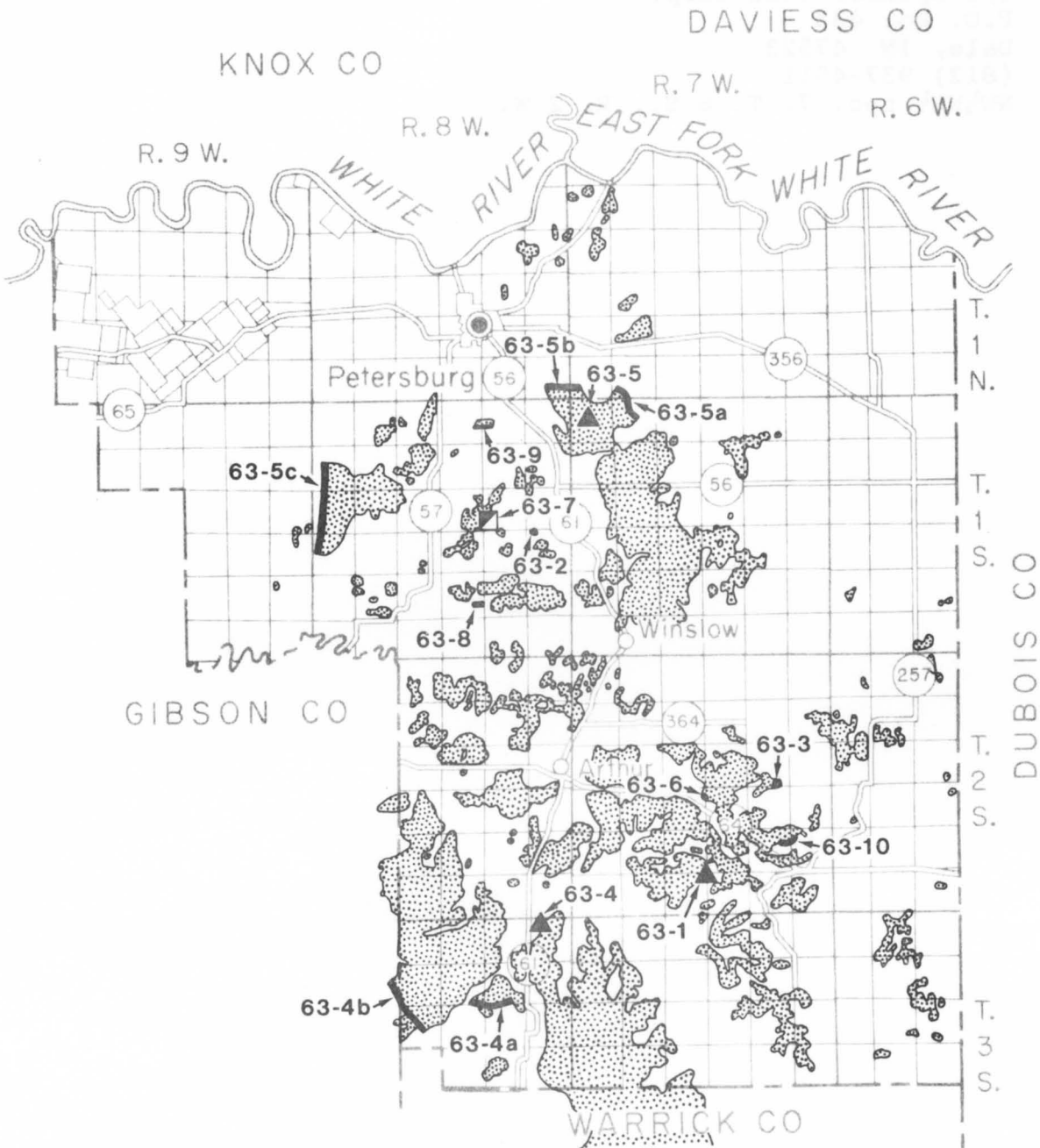
MINE

COAL(S) MINED

62- 1 B.N.I. American, Inc.
Deer Creek Mine St. Meinrad
c/o Spencer Coal Corp.
P.O. Box 433
Dale, IN 47523
(812) 937-4511
NW $\frac{1}{4}$ NW $\frac{1}{4}$ sec. 7, T. 6 S., R. 2 W.

FIGURE 12

PIKE COUNTY (63)



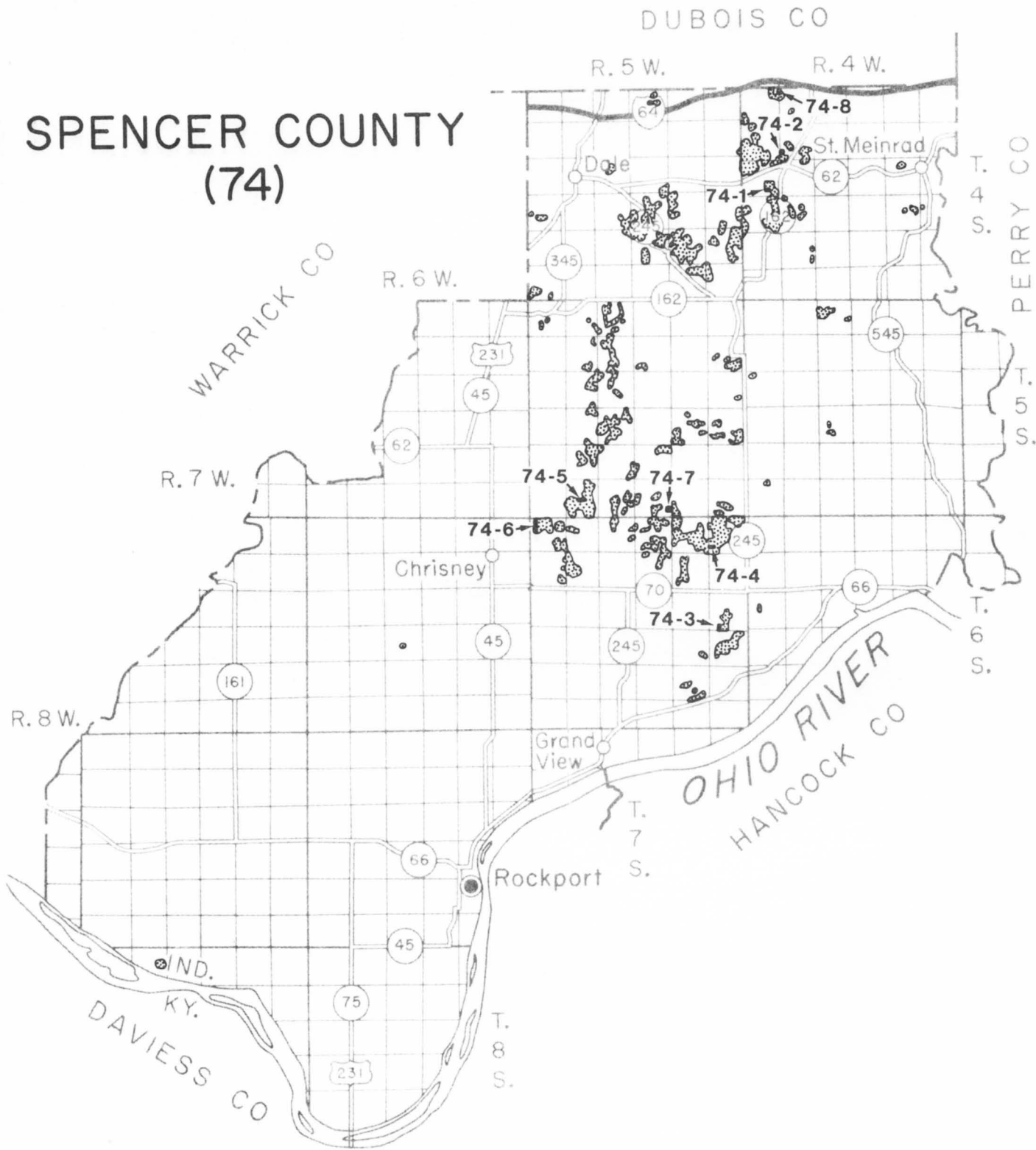
PIKE COUNTY

	MINE	COAL(S) MINED
63- 1	Black Gold Associates Blackfoot Plant P.O. Box 26 Stendal, IN 47585 (812) 536-4210 NE $\frac{1}{4}$ NE $\frac{1}{4}$ sec. 33, T. 2 S., R. 7 W.	reclaiming gob and slurry
63- 2	Energy Supply, Inc. Venturi Pit No. 17. P.O. Box 465 Dale, IN 47523 (812) 937-4591 NW $\frac{1}{4}$ NW $\frac{1}{4}$ sec. 24, T. 1 S., R. 8 W.	Bucktown Springfield
63- 3	Midwestern Mining Consultants, Inc. *Midwestern No. 1. P.O. Box 741 Jasper, IN 47546 NONE NE $\frac{1}{4}$ SW $\frac{1}{4}$ sec. 22, T. 2 S., R. 7 W.	Survant
63- 4	Old Ben Coal Co. Old Ben No. 1 Mine R.R. 2, Box 140 Oakland City, IN 47660 (812) 749-4041 NE $\frac{1}{4}$ NW $\frac{1}{4}$ sec. 1, T. 3 S., R. 8 W.	
63- 4a	Hardy Yager Field.	Hymera Springfield
63- 4b	West Field	Hymera Springfield
63- 5	Old Ben Coal Co. Old Ben No. 2 Mine R.R. 3, Box 148 Petersburg, IN 47567 (812) 354-8746 SE $\frac{1}{4}$ NW $\frac{1}{4}$ sec. 6, T. 1 S., R. 7 W.	
63- 5a	Alford Pit 1	Springfield
63- 5b	Alford Pit 2	Springfield
63- 5c	Petersburg Field	Hymera

- Parke Coal Co.
- 63- 6 Augusta Pit Springfield
R.R. 2, Box 236
Petersburg, IN 47567
(812) 789-5453
SE $\frac{1}{4}$ NE $\frac{1}{4}$ sec. 21, T. 2 S., R. 7 W.
- R. & H. Mining Co., Inc.
- 63- 7 R. & H. Mine. Springfield
R.R. 3
Petersburg, IN 47567
(812) 354-6200
SW $\frac{1}{4}$ SW $\frac{1}{4}$ sec. 14, T. 1 S., R. 8 W.
- Solar Sources, Inc.
- 63- 8 Pit No. 14. Springfield
P.O. Box 33
Petersburg, IN 47567
(812) 354-8776
NW $\frac{1}{4}$ NE $\frac{1}{4}$ sec. 26, T. 1 S., R. 8 W.
- Solar Sources, Inc.
- 63- 9 Prides Creek Mine Bucktown
P.O. Box 7 Springfield
Petersburg, IN 47567
(812) 354-8776
SW $\frac{1}{4}$ NE $\frac{1}{4}$ sec. 2, T. 1 S., R. 8 W.
- Superior Coal, Inc.
- 63-10 *Lee No. 1 Pit Houchin Creek
NONE Survant
NONE
SE $\frac{1}{4}$ NE $\frac{1}{4}$ sec. 26, T. 2 S., R. 7 W.

Page 33 is blank.

FIGURE 13

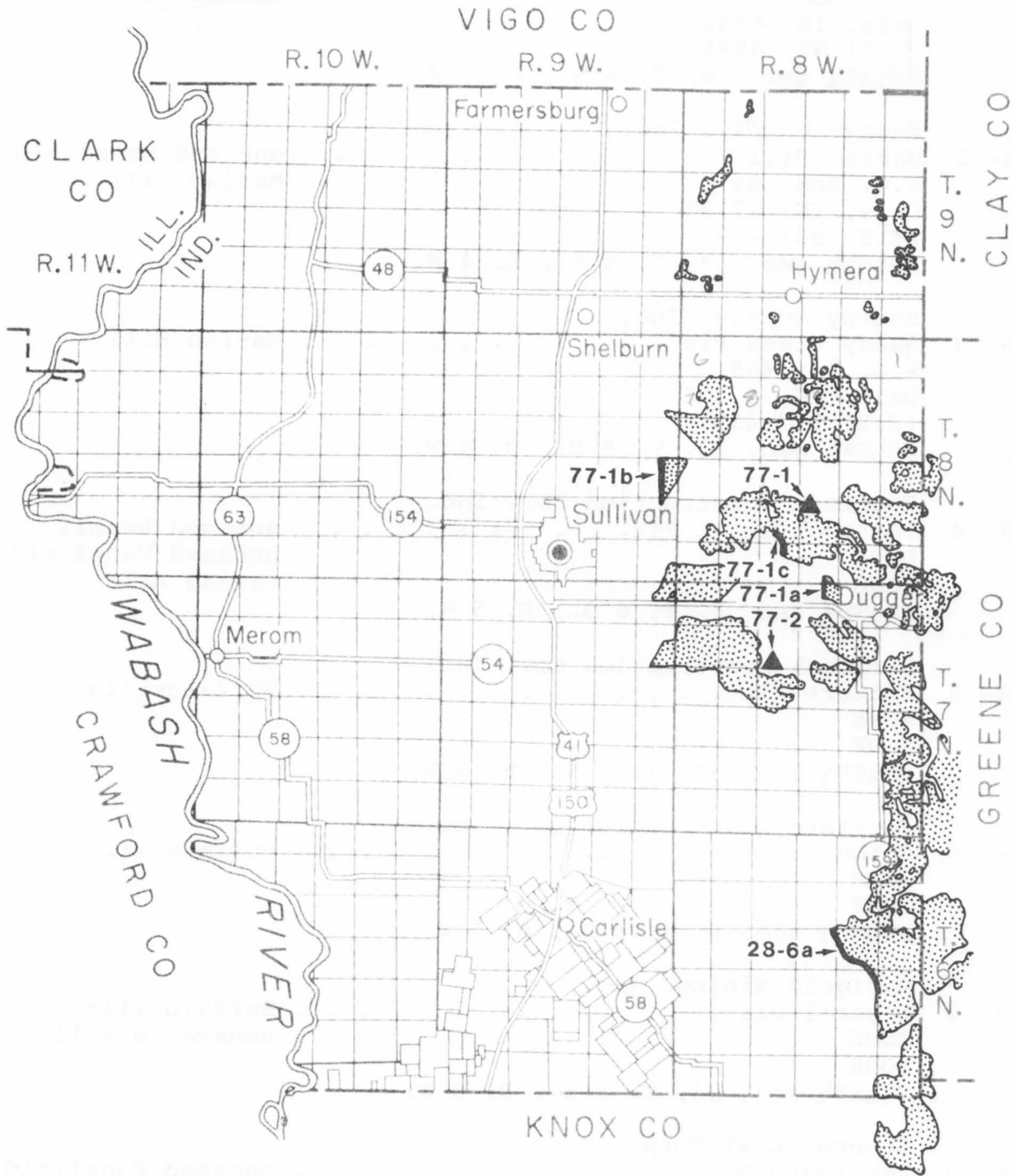


SPENCER COUNTY

MINE	COAL(S) MINED
74- 1 Energy Supply, Inc. Crooked Creek Pit P.O. Box 465 Dale, IN 47523 (812) 937-4591 SE $\frac{1}{4}$ SE $\frac{1}{4}$ sec. 18, T. 4 S., R. 4 W.	unnamed Mansfield? Mariah Hill
74- 2 Energy Supply, Inc. Mariah Hill Pit P.O. Box 465 Dale, IN 47523 (812) 937-4591 NW $\frac{1}{4}$ NW $\frac{1}{4}$ sec. 17, T. 4 S., R. 4 W.	unnamed Mansfield Mariah Hill
74- 3 Energy Supply, Inc. Sandy Creek Pit P.O. Box 465 Dale, IN 47523 (812) 937-4591 SE $\frac{1}{4}$ SW $\frac{1}{4}$ sec. 13, T. 6 S., R. 5 W.	Mariah Hill
74- 4 Foertsch Construction Co., Inc. Foertsch No. 1 Pit. NONE NONE NW $\frac{1}{4}$ SW $\frac{1}{4}$ sec. 1, T. 6 S., R. 5 W.	unnamed Brazil unnamed Mansfield Mariah Hill
74- 5 Foertsch Construction Co., Inc. Patmore Pit NONE NONE SW $\frac{1}{4}$ SE $\frac{1}{4}$ sec. 32, T. 5 S., R. 5 W.	Buffaloville
74- 6 Foertsch Construction Co., Inc. Price-Beertzer No. 1. NONE NONE NW $\frac{1}{4}$ NW $\frac{1}{4}$ sec. 6, T. 6 S., R. 5 W.	Buffaloville
74- 7 Marigold Mining, Inc. Liberal Pit NONE NONE SE $\frac{1}{4}$ SE $\frac{1}{4}$ sec. 34, T. 5 S., R. 5 W.	Buffaloville unnamed Brazil
74- 8 Spencer Coal Corp. Ferdinand Pit NONE NONE NE $\frac{1}{4}$ NE $\frac{1}{4}$ sec. 6, T. 4 S., R. 4 W.	unnamed Mansfield Mariah Hill

FIGURE 14

SULLIVAN COUNTY (77)



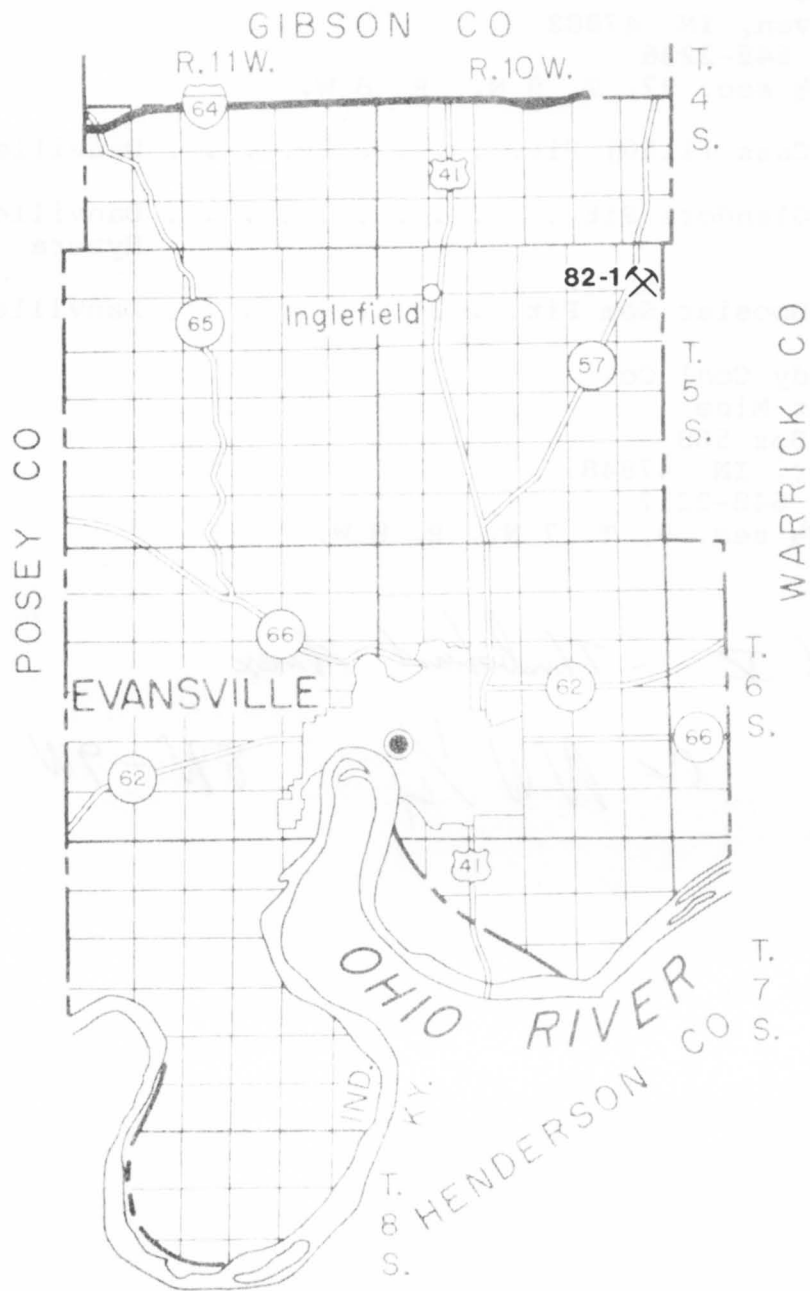
SULLIVAN COUNTY

MINE	COAL(S) MINED
77- 1 AMAX Coal Co. Minnehaha Mine R.R. 3 Sullivan, IN 47882 (812) 648-2236 NW $\frac{1}{4}$ NW $\frac{1}{4}$ sec. 27, T. 8 N., R. 8 W.	
77- 1a *Cass (1150) Pit.	Danville
77- 1b Glendora Pit	Danville Hymera
77- 1c *Hoosier Gem Pit.	Danville
77- 2 Peabody Coal Co. *Dugger Mine P.O. Box 568 Dugger, IN 47848 (812) 648-2217 SE $\frac{1}{4}$ SW $\frac{1}{4}$ sec. 9, T. 7 N., R. 8 W.	

*Coal II - Thunderbird Amax
~ NW $\frac{1}{4}$ 8N-9W*

FIGURE 15

VANDEBURGH (82)



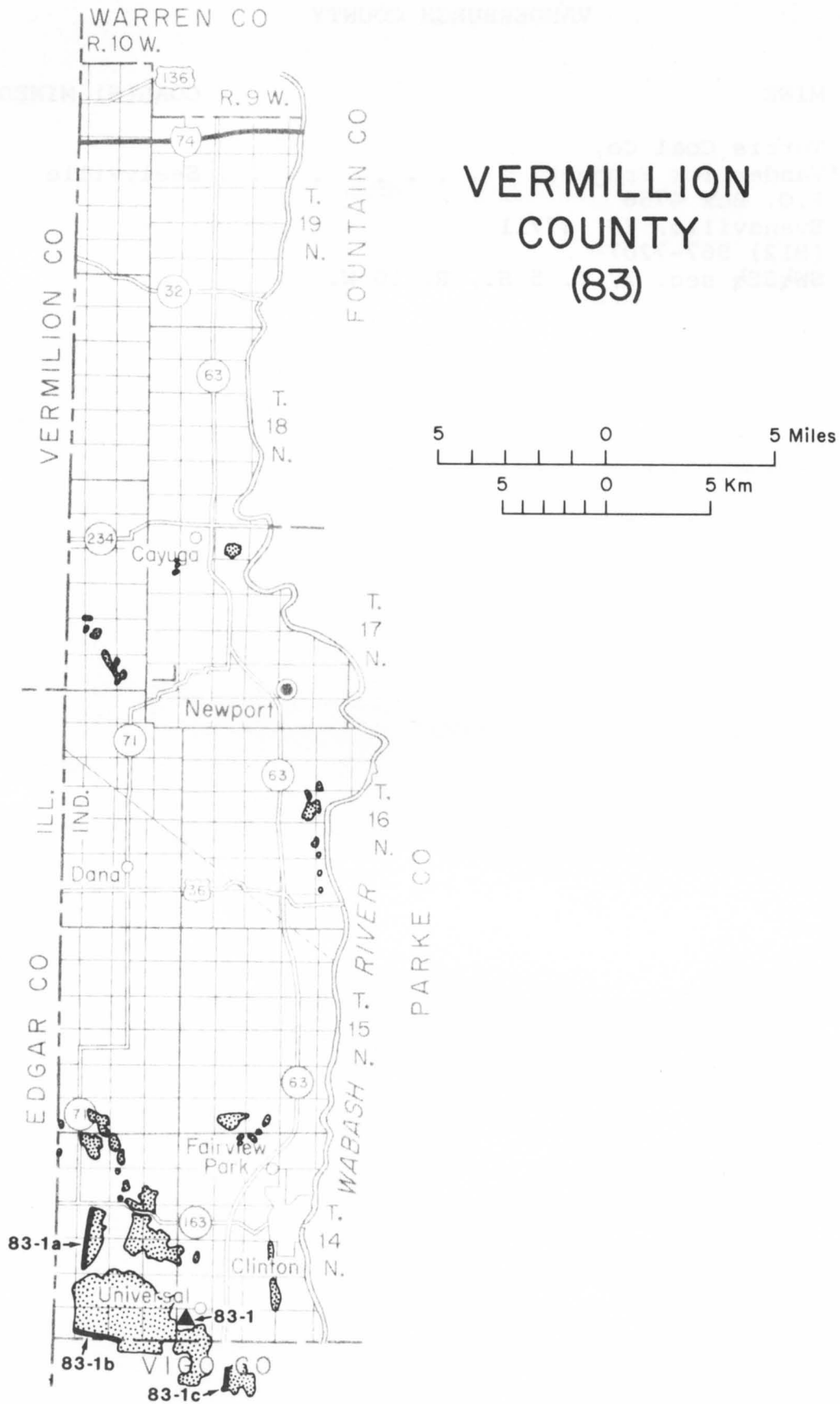
VANDERBURGH COUNTY

MINE

COAL(S) MINED

Turriss Coal Co.
82- 1 *Vanderrick Project. Seelyville
P.O. Box 4756
Evansville, IN 47711
(812) 867-7207
SW $\frac{1}{4}$ SE $\frac{1}{4}$ sec. 1, T. 5 S., R. 10 W.

FIGURE 16

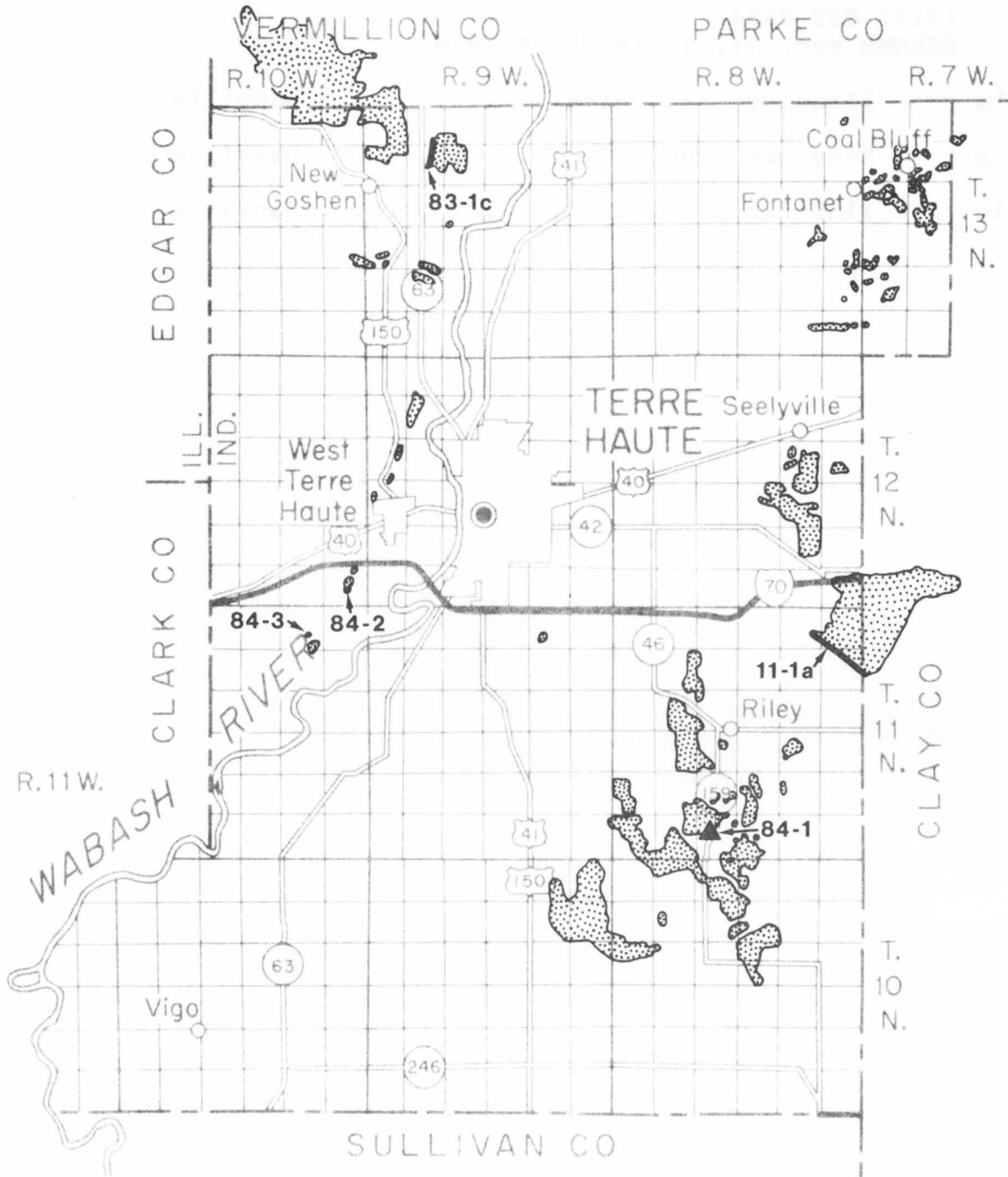


VERMILLION COUNTY

MINE	COAL(S) MINED
Peabody Coal Co. 83- 1 Universal Mine Universal, IN 47884 (317) 832-3594 SE $\frac{1}{4}$ NW $\frac{1}{4}$ sec. 31, T. 14 N., R. 9 W.	
83- 1a Blandford East Area.	Danville
83- 1b Easytown Area.	Danville
83- 1c 1150 Pit	Danville

FIGURE 17

VIGO COUNTY (84)



VIGO COUNTY

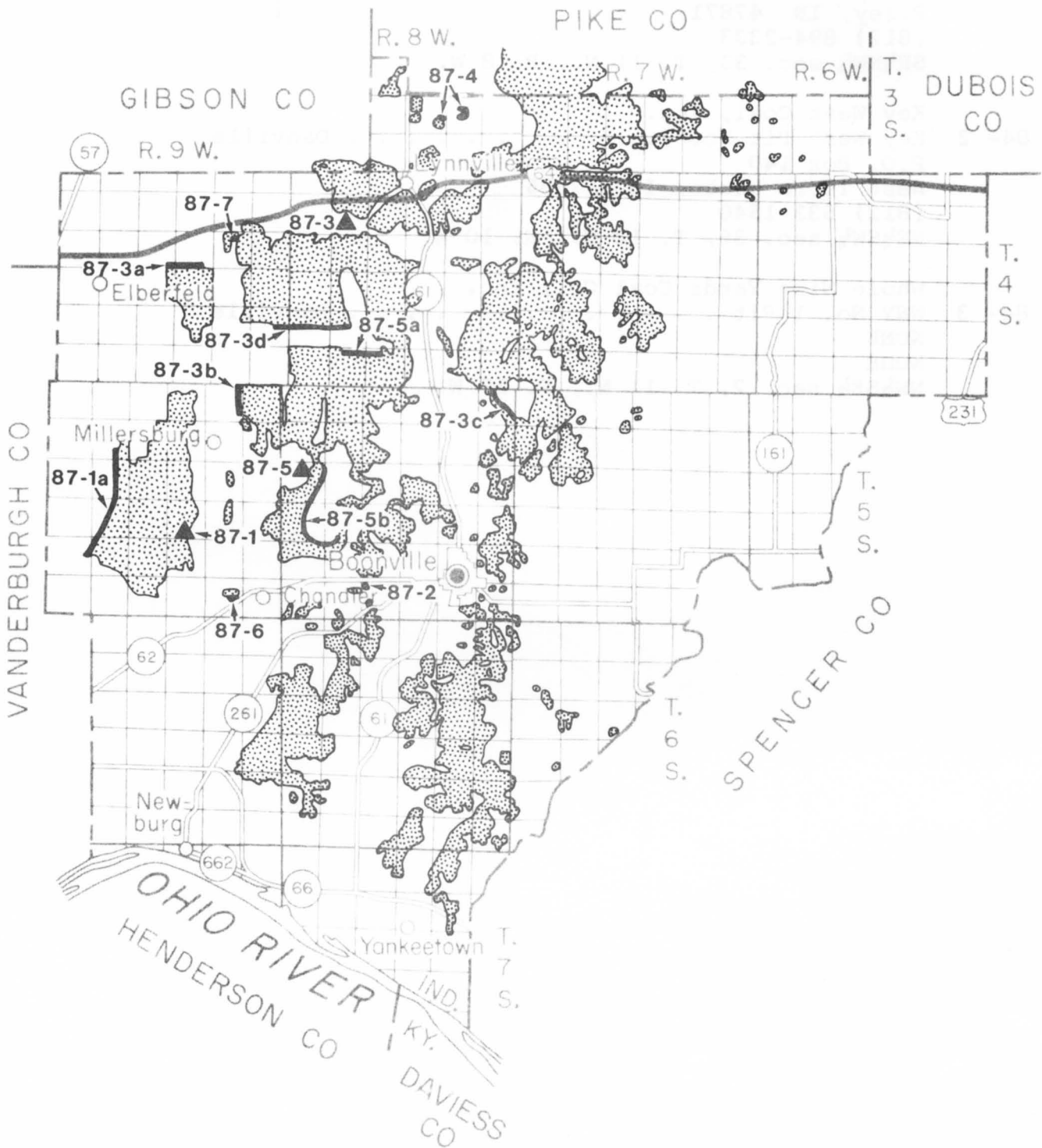
MINE

COAL(S) MINED

- 84- 1 Chieftain Coal Co., Inc.
Keller Pit No. 1. reclaiming slurry
P.O. Box 705
Riley, IN 47871
(812) 894-2333
SE $\frac{1}{4}$ NW $\frac{1}{4}$ sec. 33, T. 11 N., R. 8 W.
- 84- 2 Key West Coal, Inc.
Key West Pit No. 1. Danville
P.O. Box 140
West Terre Haute, IN 47885
(812) 533-1540
NE $\frac{1}{4}$ SW $\frac{1}{4}$ sec. 36, T. 12 N., R. 10 W.
- 84- 3 Whole Nine Yards Coal Co., Inc.
WNY No. 1 Pit Danville
NONE
NONE
NW $\frac{1}{4}$ SE $\frac{1}{4}$ sec. 2, T. 11 N., R. 10 W.

FIGURE 18

WARRICK COUNTY (87)



WARRICK COUNTY

MINE	COAL(S) MINED
87- 1 AMAX Coal Co. Ayrshire Mine P.O. Box 40 Chandler, IN 47610 (812) 925-7551 SW $\frac{1}{4}$ SE $\frac{1}{4}$ sec. 22, T. 5 S., R. 9 W.	
87- 1a Millersburg Field	Danville Hymera
87- 2 J. & J. Coal Co., Inc. Scales Pit No. 1. Mitchem Rd. Boonville, IN 47601 (812) 897-2672 NW $\frac{1}{4}$ NW $\frac{1}{4}$ sec. 33, T. 5 S., R. 8 W.	Springfield
87- 3 Peabody Coal Co. Lynnville Mine P.O. Box 7 Lynnville, IN 47619 (812) 922-3271 NE $\frac{1}{4}$ SW $\frac{1}{4}$ sec. 8, T. 4 S., R. 8 W.	
87- 3a 1150 No. 1 Area.	Danville Hymera
87- 3b 1150 No. 2 Area.	Danville Hymera
87- 3c 5761 (Eby) Pit	Springfield
87- 3d 5900 Area.	Danville Hymera
87- 4 Solar Sources, Inc. Pit No. 12. P.O. Box 7 Petersburg, IN 47567 (812) 354-8776 NW $\frac{1}{4}$ SE $\frac{1}{4}$ sec. 26, T. 3 S., R. 8 W.	Danville Hymera

Squaw Creek Coal Co.
 87- 5 Squaw Creek Mine
 P.O. Box 111
 Boonville, IN 47601
 (812) 925-3362
 NE $\frac{1}{4}$ NW $\frac{1}{4}$ sec. 18, T. 5 S., R. 8 W.

87- 5a North Danville
 Hymera

87- 5b South Danville
 Hymera

Vigo Coal Co., Inc.
 87- 6 Vigo No. 6. Hymera
 NONE
 (812) 925-6557
 SW $\frac{1}{4}$ NE $\frac{1}{4}$ sec. 35, T. 5 S., R. 9 W.

Warrick County Coal Corp.
 87- 7 Lynnville West Mine Danville
 R.R. 1 Hymera
 Elberfeld, IN 47613
 (812) 983-2685
 NE $\frac{1}{4}$ NW $\frac{1}{4}$ sec. 14, T. 4 S., R. 9 W.

INDEX 2

Alphabetical Listing of Companies with
Active or Idle Mines in Indiana

COMPANY	MINE NUMBER IN INDEX 1	
	Active	Idle
AMAX Coal Co. 105 South Meridian St. Indianapolis, IN 46225 (317) 266-2626	11- 1 11- 1a 11- 1b 26- 1 77- 1 77- 1b 87- 1 87- 1a	77- 1a 77- 1c
Associates Mining Co. P.O. Box 145 608 East Main St. Washington, IN 47501 (812) 254-7111	14- 1 14- 2 14- 3	
Bar Construction, Inc. P.O. Box 266 Dale, IN 47523 (812) 683-3320	(see 14-19)	
B.F.C. Coal Co., Inc. P.O. Box K Lynnville, IN 47619 (812) 897-3858	14- 4 14- 4a 14- 4b	
Bicknell Minerals, Inc. 219 Southeast 7th St. Evansville, IN 47713 (812) 423-4461	42- 1	
Black Beauty Coal Co., Inc. P.O. Box 312 Evansville, IN 47702 (812) 424-9000	14- 5 14- 5a 14- 5b 14- 5c 28- 1 28- 2 42- 2 42- 2a 42- 2b 42- 2c	

Black Gold Associates P.O. Box 26 Stendal, IN 47585 (812) 536-4210	63- 1
B. & L.S. Contracting, Inc. 11350 North Meridian St. Suite 470 Carmel, IN 46032 (315) 848-0205	
B. & L.S. Contracting, Inc. P.O. Box 740 Washington, IN 47501 (812) 254-6465	14- 6 (see also 42- 2)
BNI American, Inc. 141 East Spring St. P.O. Box 438 New Albany, IN 47150 (812) 945-2515	62- 1
Brazil Coal & Clay Corp. P.O. Box 160 Brazil, IN 47834 (812) 835-2641	11- 2
Chieftain Coal Co., Inc. P.O. Box 705 Riley, IN 47871 (812) 894-2333	84- 1
Clarkson Coal Co. 11405 Park Rd. P.O. Box 23508 Anchorage, KY 40223 (502) 245-1834	19- 1
Coal, Inc. R.R. 3, Box 488 Linton, IN 47441 (812) 648-2201	28- 3
Contract Mining, Inc. P.O. Box 189 Switz City, IN 47465 (812) 659-3441	(see 28- 1)
Delta Mining Corp. P.O. Box 39 Tell City, IN 47586 (812) 547-3466	51- 1

Dyer Enterprises, Inc. P.O. Box 255 Huntingburg, IN 47542 (812) 683-4644	14- 7	
Energy Supply, Inc. P.O. Box 475 Wayne City, IL 62895 (618) 895-2154	14- 8 63- 2 74- 1 74- 2 74- 3	
Foertsch Construction Co., Inc. P.O. Box 16 Lamar, IN 47550 (812) 529-8211	14- 9 14-10 14-11 74- 4 74- 5 74- 6	
Fowler Excavating, Inc. Box 51 Corning Rd. Montgomery, IN 47558 (812) 486-3228	14-12	
Great Lakes Coal Co. P.O. Box 617 Linton, IN 47441 (812) 847-7327	28- 4	
Great Lakes Coal Co. 505 N. Lake Shore Dr. Suite 606 Chicago, IL 60611 (312) 943-5891		
Green Construction of Indiana, Inc. P.O. Box 157 Oaktown, IN 47561 (812) 547-3466	14-13 14-14	
John & Robert Haviland R.R. 2 Coal City, IN 47427 (812) 939-2915	60- 1	
Hesco, Inc. P.O. Box 303 Plainfield, IN 46168 (317) 839-4547		11- 3
JAECO, Inc. 9973 Cedar Point Dr. Carmel, IN 46032 (317) 875-9670	11- 4	

J. & J. Coal Co., Inc. 1588 Square Deal Rd. Boonville, IN 47601 (812) 897-4562	87- 2
J. & R. Coal Co., Inc. R.R. 1 Bicknell, IN 47512 (812) 735-4004	42- 3
Kentuckiana Resources, Inc. P.O. Box 813 Somerset, KY 42501 (606) 671-6592	14-15
Key West Coal, Inc. P.O. Box 140 West Terre Haute, IN 47885 (812) 299-9743	84- 2
Lake Cumberland Energy, Inc. P.O. Box 813 Somerset, KY 42501 (606) 679-6592	14-16
Log Cabin Coal Co. 304 S. Depot St. Brazil, IN 47834 (812) 448-1363	11- 5 11- 6 11- 7
Marigold Mining R.R. 1 Lamar, IN 47550 (812) 529-8220	74- 7
Midnight Sun Coal Co., Inc. P.O. Box 38 Washington, IN 47501 (812) 254-7477	14-17
Midwestern Mining Consultants, Inc. P.O. Box 741 Jasper, IN 47546 (812) 644-7458	63- 3
Miller Mining R.R. 2, Box 67 Worthington, IN 47471 (812) 875-2300	28- 5
M. & T. Coal Co. P.O. Box 516 2735 Washington Ave. Vincennes, IN 47591 (812) 886-6294	14-18

Nerco Coal Co.
P.O. Box 5248
Evansville, IN 47542
(812) 476-1332

North Eastern Mining Co.
6700 E. State Blvd.
Fort Wayne, IN 46815
(219) 749-0425

60- 2

Old Ben Coal Co. (main office)
69 W. Washington
Chicago, IL 60602
(312) 332-2360

Old Ben Coal Co.,
R.R. 3
Oakland City, IN 47660
(812) 749-6161

63- 4
63- 4a
63- 4b
63- 5
63- 5a
63- 5b
63- 5c

Parke Coal Co.
Box 236
Petersburg, IN 47567
(812) 789-5453

63- 6

Peabody Coal Co.,
(Eastern Division office)
1314 North Burch Dr.
Evansville, IN 47711
(812) 867-6681

28- 6
28- 6a
83- 1
83- 1a
83- 1b
83- 1c
87- 3
87- 3a
87- 3b
87- 3c
87- 3d

28- 7
28- 7a
77- 2

Peabody Coal Co. (main office)
301 North Memorial Dr.
St. Louis, MO 63102
(314) 342-3400

Peabody Coal Co.,
(Northern Indiana area office)
P.O. Box 164
Jasonville, IN 47438
(812) 665-2271

P-V Mining Co., Inc.
P.O. Box 207
Huntingburg, IN 47547
(812) 683-4600

19- 2
19- 3

R. & H. Mining Co., Inc. R.R. 3 Petersburg, IN 47567 (812) 354-6200	63- 7	
Rogers Energy, Inc. P.O. Box 849 Bloomington, IN 47402 (812) 687-7245	14-19 (see also 14- 5) (see also 14-17)	
Seminole Coals, Inc. R.R. 4, Box 75A Loogootee, IN 47553 (812) 644-7727	14-20 51- 3	51- 2
S. & G. Excavating, Inc. 505 Margaret Ave. Terre Haute, IN 47802 (812) 234-4848	11- 9	
Shaw Contractors & Builders P.O. Box 431 Mt. Carmel, IL 62863 (618) 262-7166	14-21	
Solar Sources, Inc. P.O. Box 358 Greenwood, IN 46142 (317) 882-4530	26- 2 63- 8 63- 9 87- 4	
Spencer Coal Corp. P.O. Box 433 Dale, IN 47523 (812) 937-4511	74- 8	
Squaw Creek Coal Co. 1314 North Burch Dr. Evansville, IN 47711 (812) 867-6681	87- 5 87- 5a 87- 5b	
Superior Coal, Inc. P.O. Box 690 Jasper, IN 47546 (812) 482-7859		63-10
Turris Coal Co. P.O. Box 21 Elkhart, IL 62634 (217) 947-2600		82- 1
Union Mines Silver Hill II, Suite 202 445 Union Blvd. Denver, CO 80228 (303) 988-3280	42- 4 42- 4a 42- 4b	

Vigo Coal Co., Inc.	26- 3
P.O. Box 56	87- 6
Inglefield, IN 47618	
(812) 867-6635	
Warrick County Coal Corp.	87- 7
P.O. Box 176	
Elberfeld, IN 47613	
(812) 983-2685	
Whole Nine Yards Coal Co., Inc.	84- 3
P.O. Box 126	
West Terre Haute, IN 47885	
(317) 352-1644	

Page 54 is blank.

INDEX 3

Alphabetical Listing of Active and Idle
Mines in Indiana

MINE OR PIT NAME	COUNTY	MINE NUMBER IN INDEX 1
Ackerman Pit	Dubois	19- 2
Alford Pit 1 (Old Ben No. 2 Mine)	Pike	63- 5a
Alford Pit 2 (Old Ben No. 2 Mine)	Pike	63- 5b
A.M.C. Pit No. 3	Daviess	14- 1
Apraw Mine	Knox	42- 2
Arlen No. 1 Mine	Daviess	14- 5
Arthur Pit	Greene	28- 5
Ashboro Pit	Clay	11- 5
Augusta Pit	Pike	63- 6
Ayrshire Mine	Warrick	87- 1
Benwood Mine	Clay	11- 6
Bicknell No. 1A	Knox	42- 1
Blackfoot Plant	Pike	63- 1
Blanca No. 1	Greene	28- 1
Blandford East Area (Universal Mine)	Vermillion	83- 1a
Bullock Mine	Daviess	14-12
Cass (1150) Pit (Minnehaha Mine)	Sullivan	*77- 1a
Chinook Mine	Clay	11- 1
Clarkson No. 1	Dubois	19- 1
Clay City Mine	Clay	*11- 8
Coal City Pit No. 1	Owen	60- 2
Commercial Pit No. 1	Daviess	14-17
Crooked Creek Pit	Spencer	74- 1
Deer Creek Mine	Perry	62- 1
Discovery No. 1 Pit	Gibson	26- 3
Dugger Mine	Sullivan	*77- 2
Easytown Area (Universal Mine)	Vermillion	83- 1b
Eel River Mine	Clay	11- 4
Ferdinand Pit	Spencer	74- 8
Foertsch No. 1 Pit	Spencer	74- 4
G. Craney No. 1	Daviess	14-13
Gilmour (1150) Pit	Greene	*28- 7a
Glendale No. 1 Mine	Daviess	14- 4
Glendora Pit (Minnehaha Mine)	Sullivan	77- 1b
Hardy Yager Field (Old Ben No. 1 Mine)	Pike	63- 4a
Hawthorn Mine	Greene	28- 6
Hawthorn Pit (Glendale No. 1 Mine)	Daviess	14- 4a
Hendricks Mine No. 5	Clay	*11- 3
Hoosier Gem Pit (Minnehaha Mine)	Sullivan	*77- 1c
Indian Pit	Daviess	14- 2
Indian Springs Pit	Martin	51- 1

Jackman Pit (Glendale No. 1 Mine)	Daviess	14- 4b
J. & R. Mine	Knox	42- 3
Keller Pit No. 1	Vigo	84- 1
Kentuckiana No. 1	Daviess	14-15
Key West Pit No. 1	Vigo	84- 2
Knepp No. 1 Pit	Daviess	14- 7
Knox County No. 1	Knox	42- 4
Kohlenlager Pit	Dubois	19- 3
Latta Mine	Greene	*28- 7
Lee No. 1 Pit	Pike	*63-10
Lengacher Mine No. 1	Daviess	14-14
Liberal Pit	Spencer	74- 7
Linton Pit No. 2	Greene	28- 4
Little Sandy No. 1	Daviess	14- 9
Little Sandy No. 2	Daviess	14-10
Little Sandy No. 3	Daviess	14-11
Lords Pit No. 3	Daviess	14-21
Lynnville Mine	Warrick	87- 3
Lynnville West Mine	Warrick	87- 7
Mariah Hill Pit	Spencer	74- 2
Midway Pit	Daviess	14- 3
Midwestern No. 1	Pike	*63- 3
Miller Creek Mine	Greene	28- 2
Millersburg Field (Ayrshire Mine)	Warrick	87- 1a
Minnehaha Mine	Sullivan	77- 1
North (Squaw Creek Mine)	Warrick	87- 5a
No. 6 Pit (Knox County No. 1)	Knox	42- 4a
No. 7 Pit (Knox County No. 1)	Knox	42- 4b
Old Ben No. 1 Mine	Pike	63- 4
Old Ben No. 2 Mine	Pike	63- 5
Packers Mine	Martin	*51- 2
Packers 3 Mine	Daviess	14-20
Patmore Pit	Spencer	74- 5
Petersburg Field (Old Ben No. 2 Mine)	Pike	63- 5c
Pit No. 2 (Apraw Mine)	Knox	42- 2a
Pit No. 2 (Arlen No. 1 Mine)	Daviess	14- 5a
Pit No. 3 (John & Robert Haviland)	Owen	60- 1
Pit No. 3 (S. & G. Excavating, Inc.)	Clay	11- 9
Pit No. 4 (Apraw Mine)	Knox	42- 2b
Pit No. 4 (Arlen No. 1 Mine)	Daviess	14- 5b
Pit No. 5 (Arlen No. 1 Mine)	Daviess	14- 5c
Pit No. 6 (Apraw Mine)	Knox	42- 2c
Pit No. 6 (Knox County No. 1)	Knox	42- 4a
Pit No. 7 (Knox County No. 1)	Knox	42- 4b
Pit No. 12 (Solar Sources, Inc.)	Warrick	87- 4
Pit No. 14 (Solar Sources, Inc.)	Pike	63- 8
Pontiac Pit	Clay	11- 7
Price-Beertzer No. 1	Spencer	74- 6
Prides Creek Mine	Pike	63- 9
R. & H. Mine	Pike	63- 7

Rogers Energy No. 2	Daviess	14-19
Saline No. 1	Clay	11- 2
Sandy Creek Pit	Spencer	74- 3
Scales Pit No. 1	Warrick	87- 2
Sky Point 1	Gibson	26- 2
South (Squaw Creek Mine)	Warrick	87- 5b
Southwest Field (Chinook Mine)	Clay	11- 1a
Squaw Creek Mine	Warrick	87- 5
Stickles No. 1 Pit	Daviess	14-18
Sugar Creek Mine	Daviess	14-16
Universal Mine	Vermillion	83- 1
Vanderrick Project	Vanderburgh	*82- 1
Venturi Pit No. 1	Daviess	14- 8
Venturi Pit No. 17	Pike	63- 2
Vigo No. 6	Warrick	87- 6
Viking Mine Pit No. 1	Daviess	14- 6
Wabash Mine	Gibson	26- 1
West Field (Chinook Mine)	Clay	11- 1b
West Field (Old Ben No. 1 Mine)	Pike	63- 4b
Wittmer Mine	Martin	51- 3
WNY No. 1 Pit	Vigo	84- 3
4th Vein Mine	Greene	28- 3
1150 No. 1 Area (Lynnville Mine)	Warrick	87- 3a
1150 No. 2 Area (Lynnville Mine)	Warrick	87- 3b
1150 Pit (Universal Mine)	Vermillion	83- 1c
2570 Pit (Hawthorn Mine)	Greene	28- 6a
5761 (Eby) Pit (Lynnville Mine)	Warrick	87- 3c
5900 Area (Lynnville Mine)	Warrick	87- 3d

Page 58 is blank.

INDEX 4

Index of Coals Mined in Indiana in
Stratigraphic Sequence by County

COAL	COUNTY	MINE NUMBER IN INDEX 1
Danville Coal Mbr.	Gibson	26- 2, 26- 3
	Greene	28- 6a
	Knox	42- 1, 42- 2a, 42-2b,
		42- 2c, 42- 4b
	Sullivan	*77- 1a, 77- 1b, *77-1c,
	Vermillion	83- 1a, 83- 1b, 83- 1c
	Vigo	84- 2, 84- 3
Warrick	87- 1a, 87- 3a, 87- 3b,	
	87- 3d, 87- 4, 87- 5a,	
	87- 5b, 87- 7	
Hymera Coal Mbr.	Gibson	26- 2, 26- 3
	Greene	28- 6a
	Knox	42- 1, 42- 3,
		42- 4a
	Pike	63- 4a, 63- 4b, 63- 5c,
	Sullivan	77- 1b
	Warrick	87- 1a, 87- 3a, 87- 3b,
87- 3d, 87- 4, 87- 5a, 87- 5b, 87- 6, 87- 7		
Bucktown Coal Mbr.	Pike	63- 2, 63- 9
Springfield Coal Mbr.	Gibson	26- 1
	Greene	28- 4, *28- 7a
	Pike	63- 2, 63- 4a, 63- 4b,
		63- 5a, 63- 5b, 63- 6,
		63- 7, 63- 8, 63-9
	Warrick	87- 2, 87- 3c
Houchin Creek Coal Mbr.	Clay	11- 4
	Pike	*63-10
Survant Coal Mbr.	Clay	11- 1a, 11- 1b, *11- 3
	Greene	28- 3
	Pike	*63- 3, *63-10
Seelyville Coal Mbr.	Clay	11- 1a, 11- 1b
	Vanderburgh	*82- 1
Unnamed coal(s) in Staunton Fm.	Clay	11- 1a, 11- 1b, 11- 9
	Daviss	14- 1, 14- 3, 14- 4a,
		14- 4b, 14- 5a, 14- 5b,
		14- 5c, 14- 6, 14- 8,
		14-15,
Dubois	19- 3	

Minshall and Buffaloville Coal Mbrs.	Clay	11- 9?
	Daviess	14- 1, 14- 2, 14- 3, 14- 4a, 14- 4b, 14- 6, 14- 8, 14-15
	Dubois	19- 3
	Greene	28- 2
	Spencer	74- 5, 74- 6, 74- 7
Unnamed coal(s) in Brazil Fm.	Daviess	14- 1, 14- 2, 14- 3, 14- 4a, 14- 4b, 14- 6, 14- 7, 14- 8, 14- 9, 14-10, 14-11, 14-12, 14-13, 14-14, 14-15, 14-16, 14-17, 14-19, 14-21
	Dubois	19- 1?, 19- 3
	Greene	28- 1
	Spencer	74- 4, 74- 7
Upper Block Coal Mbr.	Clay	11- 2, 11- 5, 11- 6, 11- 7, *11- 8
	Greene	28- 1, 28- 2, 28- 5
	Owen	60- 1?, 60- 2
Lower Block Coal Mbr.	Clay	*11- 8
	Greene	28- 1, 28- 2, 28- 5,
	Owen	60- 2
Unnamed coal(s) in Mansfield Fm.	Daviess	14- 13, 14-18
	Dubois	19- 2?
	Spencer	74- 1?, 74- 2, 74- 4, 74- 8
Mariah Hill Coal Bed	Daviess	14-20?
	Dubois	19- 2,
	Spencer	74- 1, 74- 2, 74- 3 74- 4, 74- 8
Blue Creek Coal Mbr.	Martin	51- 1, *51- 2, 51- 3
St. Meinrad Coal Mbr.	Perry	62- 1
Reclaiming gob and/ or slurry	Pike	63- 1
	Vigo	84- 1