

Coal Producers 83

DIRECTORY OF
COAL PRODUCERS
IN INDIANA

Indiana Geological Survey
Bloomington, Indiana
1983

CONTENTS

	Page
INTRODUCTION.	1
REFERENCES CITED.	5
INDEX 1 Alphabetical Listing of Active and Idle Mines in Indiana by County, Company, and Mine Name	9
Clay County.	9
Daviess County	13
Dubois County.	17
Gibson County.	19
Greene County.	21
Knox County.	25
Martin County.	27
Owen County.	29
Pike County.	31
Spencer County	35
Sullivan County.	39
Vanderburgh County	41
Vermillion County.	43
Vigo County.	45
Warrick County	47
INDEX 2 Alphabetical Listing of Companies with Active or Idle Mines in Indiana.	49
INDEX 3 Alphabetical Listing of Active and Idle Mines in Indiana.	57
INDEX 4 Index of Coals Mined in Indiana in Stratigraphic Sequence by County . . .	61

INDEX 1	████████████████████
CLAY	████████████████████
DAVIESS	████████████████████
DUBOIS	████████████████████
GIBSON	████████████████████
GREENE	████████████████████
KNOX	████████████████████
MARTIN	████████████████████
OWEN	████████████████████
PIKE	████████████████████
SPENCER	████████████████████
SULLIVAN	████████████████████
VANDERBURGH	████████████████████
VERMILLION	████████████████████
VIGO	████████████████████
WARRICK	████████████████████
INDEX 2	████████████████████
INDEX 3	████████████████████
INDEX 4	████████████████████

ILLUSTRATIONS

		Page
FIGURE 1	Pennsylvanian Rock Unit Names Used in Indiana.	6
FIGURE 2	Map of Indiana Showing Counties Producing Coal and Scale, Explanation, and Sectionized Township for County Maps.	7
FIGURE 3	Clay County (11).	8
FIGURE 4	Daviess County (14)12
FIGURE 5	Dubois County (19).16
FIGURE 6	Gibson County (26).18
FIGURE 7	Greene County (28).20
FIGURE 8	Knox County (42).24
FIGURE 9	Martin County (51).26
FIGURE 10	Owen County (60).28
FIGURE 11	Pike County (63).30
FIGURE 12	Spencer County (74)34
FIGURE 13	Sullivan County (77).38
FIGURE 14	Vanderburgh County (82)40
FIGURE 15	Vermillion County (83).42
FIGURE 16	Vigo County (84).44
FIGURE 17	Warrick County (87)46

DIRECTORY OF
COAL PRODUCERS IN INDIANA

Compiled by

Walter A. Hasenmueller, Geologist
Coal and Industrial Minerals Section
Indiana Geological Survey

August 1983

INTRODUCTION

General Remarks:--Directories are among the most useful publications of the Indiana Geological Survey, but their usefulness is short lived because of frequent changes in the number and location of companies engaged in a particular industry. Indiana's coal industry is no exception; many companies operate mines for a few months and then move to new acreage, change ownership, or cease business.

The companies listed in this directory were operating underground coal mines or held permits for surface mines that were active or idle* when mine sites were field checked in July and August of 1983. This directory is complemented by Indiana Geological Survey Miscellaneous Map 27, "Map of Southwestern Indiana Showing Locations of Active Coal Mines."

*Idle pits or mines are sites which are temporarily inactive. Pits and mines with inactive permits or where final reclamation grading is in progress have been omitted from this directory.

Format:--Index 1 is the principal index in the directory. It is a listing of all active and idle mines in Indiana arranged alphabetically by county, company, and mine. Each entry contains the company name, mine name, mailing address, telephone number, and congressional land survey location of the mine office, plant area, or mine entrance. The separate pits of larger mines are listed alphabetically or numerically by the pit names as sub-headings of the mine entry. Each mine or pit entry is preceded by a number keyed to the county index map that is located at the beginning of the county listing. These maps show the locations or areas of mines and pits where coal is being mined; they are not necessarily the same locations given in the index for the offices, tipples, or mine entrances. Each mine or pit is followed by the name of the coal or coals mined at the site. Idle mines or pits are indicated with an asterisk.

Companies with active or idle mining operations in Indiana are listed alphabetically in Index 2. This index provides addresses and telephone numbers for main and regional offices and a tabulation of index numbers corresponding with the mine and pit numbers used in Index 1.

Index 3, an alphabetical listing of active and idle mines in Indiana, allows the user to locate a mine when only the mine name is known. A mine is first located in the alphabetical listing in the first column of Index 3 and then located in Index 1 by using the county and mine number that follow in the second and third columns of Index 3. Numbers for idle mines are preceded with an asterisk.

Index 4 is a tabulation of mines indexed by coal seam. Each mine or pit appears under each of the coals mined in that mine or pit. The coals are arranged from the stratigraphically highest (youngest) to lowest (oldest) coal (fig. 1). Counties are listed in the second column and mine numbers are listed in the third column so that mines can be located in Index 1. Numbers for idle mines are preceded with an asterisk.

Coal Names:--Names have been associated with Indiana coals since the earliest days of mining in the state. Informal names have long been used by the miners and residents of an area to describe the local occurrence of coals. Although the names are frequently colorful, they tend to complicate and confuse the regional correlations of coals. Early geologists attempted to systematically trace coals throughout southwestern Indiana and apply a uniform name to a coal they felt could be traced over a wide area. David Dale Owen (1857) used Arabic numbers to designate minable coals from the lowermost to the uppermost, and his numbering system is the basis for the coal numbering used in western Kentucky today. E. T. Cox (1869) abandoned Owen's numbering system in Indiana and designated coals with letters but this system was soon abandoned. G. H. Ashley (1899) and his co-workers divided the Pennsylvanian rocks of Indiana into eight intervals or "divisions," which they numbered from the base upward with Roman numerals. Ashley's divisions were bounded by major coals so each division included a regionally persistent coal at its base that was given the division number. Hence, Division V consisted of the rocks from the base of Coal VI down to and including Coal V. Ashley recognized

that minor coals occurred between the major seams and he designated these by applying the division number followed by a letter designation from the base of the division up; hence, Coal IIIa is the first coal above Coal III in Division III (Coal III plus the rocks up to Coal IV). Ashley's divisions are no longer used as such but his coal nomenclature is still widely used in industry and informally used by geologists in Indiana to designate certain coals.

A number of years ago the Indiana Geological Survey adopted a system of nomenclature for coals in keeping with modern geologic conventions for naming sedimentary rocks, but it also retained the Ashley numbers. The coal nomenclature used in this directory follow this system (Shaver and others, 1970). Coals that do not have a formal stratigraphic name or that have not been precisely correlated in mapping are listed as "unnamed" coals in the appropriate formation unit (fig. 1). Coal seams were identified using published maps and descriptions and unpublished field maps and notes. A question mark following a seam or formation name indicates that the identity of the seam with respect to these sources is uncertain.

REFERENCES CITED

- Ashley, G. H., 1899, The coal deposits of Indiana: Indiana Dept. Geology and Nat. Resources, Ann. Rept. 23, 1573 p.
- Cox, E. T. , 1869, Introduction: Indiana Geol. Survey, Ann. Rept. 1, p. 5-11.
- Owen, D. D., 1857, Second report of the geological survey in Kentucky made during the years 1856 and 1857: Frankfort, Ky., A. G. Hodges, Public Printer, 391 p.
- Shaver, R. H., and others, 1970, Compendium of rock-unit stratigraphy in Indiana: Indiana Geol. Survey Bull. 43, 229 p.

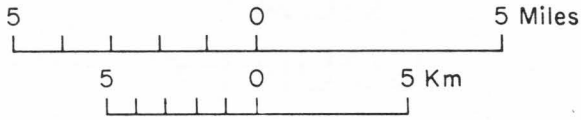
FIGURE 1

Pennsylvanian Rock Unit Names Used in Indiana

Group	Formation	Member or Bed	Miscellaneous Unofficial Names
McLeansboro	Mattoon		
	Bond	Livingston Ls. Mbr.	
		Shoal Creek Ls. Mbr.	
	Patoka		
Shelburn	West Franklin Ls. Mbr.		
Carbondale	Dugger	Danville Coal Mbr.	Upper Millersburg, Coal VII
		Hymera Coal Mbr.	Lower Millersburg, Coal VI
		Providence Ls. Mbr.	
		Herrin Coal Mbr.	
		Bucktown Coal Mbr.	Coal Vb
		Alum Cave Ls. Mbr.	
	Petersburg	Springfield Coal Mbr.	Coal V
		Houchin Coal Mbr.	Coal IVa
	Linton	Survant Coal Mbr.	Coal IV
		Colchester Coal Mbr.	Coal IIIa
Raccoon Creek	Staunton	Seelyville Coal Mbr.	Coal III
		Holland Ls. Mbr.	
	Brazil	Buffaloville-Minshall Coal Mbrs.	
		Upper Block Coal Mbr.	
		Lower Block Coal Mbr.	
	Mansfield	Mariah Hill Coal Bed	
		Blue Creek Coal Mbr.	
St. Meinrad Coal Bed		Cannelton Coals, Troy Coals	

FIGURE 2

Map of Indiana Showing Counties Producing Coal and Scale, Explanation, and Sectionized Township for County Maps



(Scales apply to all counties except Gibson, Knox, and Vermillion)

EXPLANATION

- ▲ Separate tippie or mine office
- ⚒ Slope or drift mine
- ▣ Shaft mine
- Active surface mine pit
- ☐ Surface mined area

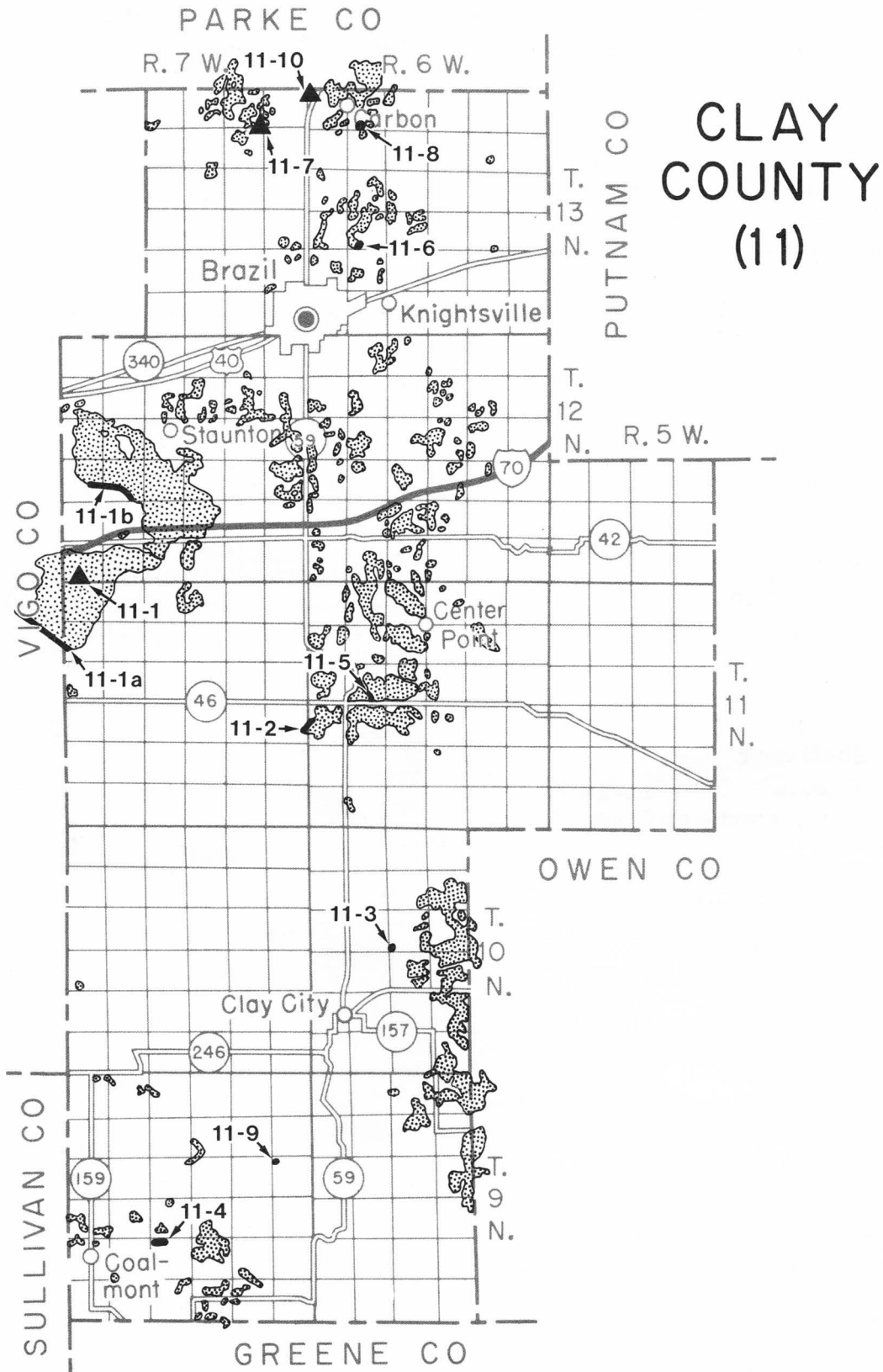
6	5	4	3	2	1
7	8	9	10	11	12
18	17	16	15	14	13
19	20	21	22	23	24
30	29	28	27	26	25
31	32	33	34	35	36

TOWNSHIP DIAGRAM



MAP OF INDIANA SHOWING COUNTIES PRODUCING COAL

FIGURE 3



INDEX 1

Alphabetical Listing of Active and Idle Mines
in Indiana by County, Company, and Mine Name

CLAY COUNTY

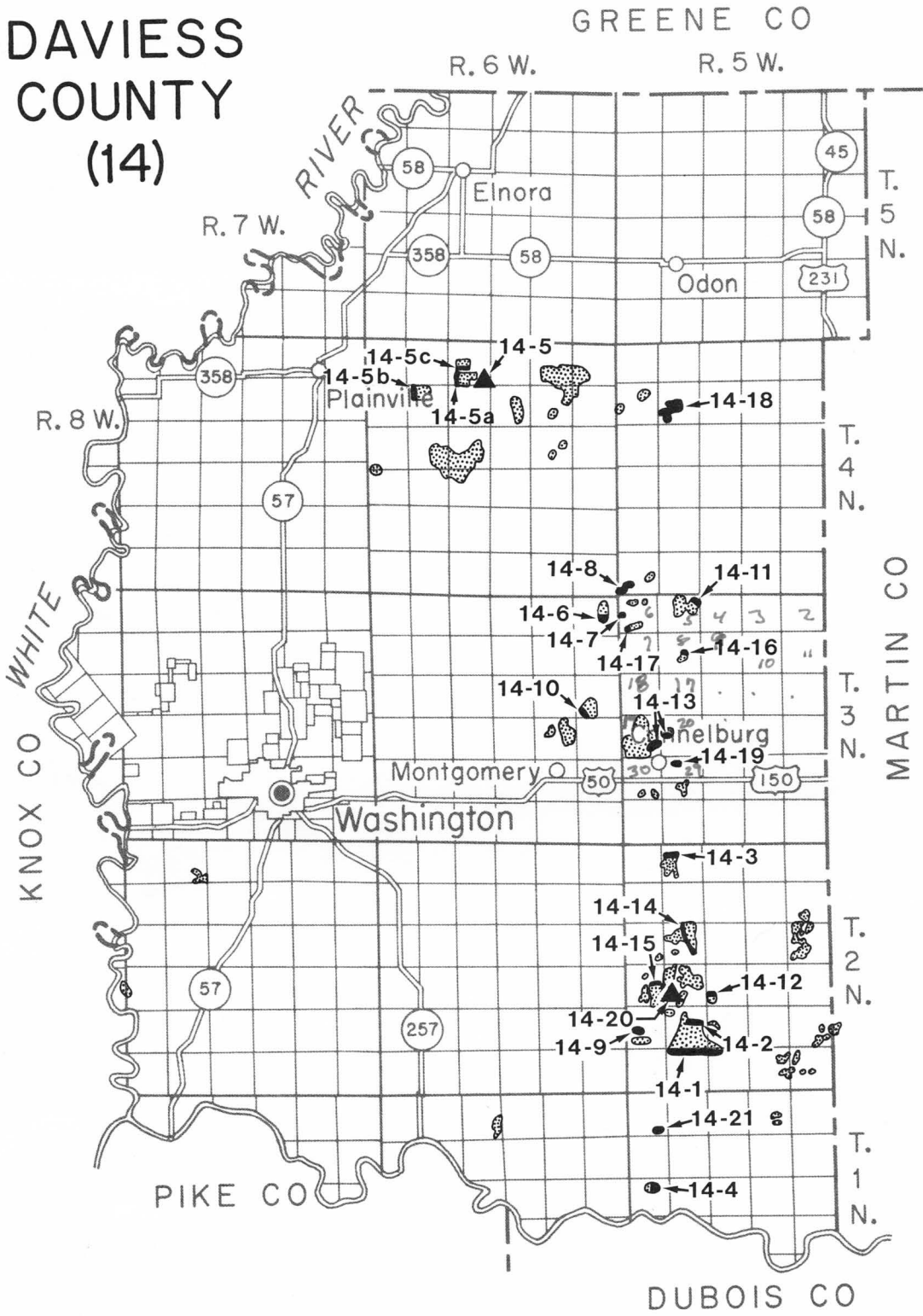
MINE	COAL(S) MINED
11- 1 AMAX Coal Co. Chinook Mine R.R. 14, Box 287C Brazil, IN 47834 (812) 894-2385 SE $\frac{1}{4}$ SW $\frac{1}{4}$ sec. 31, T. 12 N., R. 7 W.	
11- 1a Southwest Field	Survant Seelyville unnamed Staunton
11- 1b West Field	Survant Seelyville unnamed Staunton
11- 2 Brazil Coal and Clay Corp. Saline No. 1 NONE NONE SW $\frac{1}{4}$ SW $\frac{1}{4}$ sec. 19, T. 11 N., R. 6 W.	Upper Block
11- 3 Cimarron Coal Corp. *Kirkling Mine NONE NONE SW $\frac{1}{4}$ SW $\frac{1}{4}$ sec. 16, T. 10 N., R 6 W.	Upper Block Lower Block
11- 4 Hesco, Inc. Hendricks Mine No. 5. NONE (812) 665-3829 NW $\frac{1}{4}$ NW $\frac{1}{4}$ sec. 28, T. 9 N., R. 7 W.	Survant
11- 5 Log Cabin Coal Co. Ashboro Pit NONE NONE SW $\frac{1}{4}$ SE $\frac{1}{4}$ sec. 17, T. 11 N., R. 6 W.	Upper Block
11- 6 Log Cabin Coal Co. Benwood Mine. NONE NONE NW $\frac{1}{4}$ SW $\frac{1}{4}$ sec. 20, T. 13 N., R. 6 W.	Upper Block

- 11- 7 Log Cabin Coal Co.
 Old Hickory (separate tipple)
 R.R. 1
 Carbon, IN 47837
 (812) 448-1704
 SE $\frac{1}{4}$ SE $\frac{1}{4}$ sec. 2, T. 13 N., R. 7 W.
- 11- 8 Log Cabin Coal Co.
 Pontiac Pit Upper Block
 NONE
 NONE
 SE $\frac{1}{4}$ SW $\frac{1}{4}$ sec. 5, T. 13 N., R. 6 W.
- 11- 9 S. & G. Excavating, Inc.
 S. & G. Pit No. 3 unnamed Staunton
 NONE Minshall?
 NONE
 NE $\frac{1}{4}$ NE $\frac{1}{4}$ sec. 13, T. 9 N., R. 7 W.
- 11-10 Sun Mining Co.
 *Coal Yard (office/plant)
 P.O. Box 214
 Brazil, IN 47854
 (812) 448-3449
 NW $\frac{1}{4}$ NW $\frac{1}{4}$ sec. 6, R. 13 N., R. 6 W.

Page 11 is blank.

FIGURE 4

DAVIESS COUNTY (14)



DAVIESS COUNTY

	MINE	COAL(S) MINED
14- 1	Associates Mining Co. A.M.C. Pit No. 3. Box 27 Montgomery, IN 47558 (812) 644-7705 NE $\frac{1}{4}$ NW $\frac{1}{4}$ sec. 29, T. 2 N., R. 5 W.	unnamed Staunton Buffaloville unnamed Brazil
14- 2	Associates Mining Co. Indian Pit. Box 27 Montgomery, IN 47558 (812) 644-7705 NE $\frac{1}{4}$ NW $\frac{1}{4}$ sec. 29, T. 2 N., R. 5 W.	unnamed Brazil
14- 3	Associates Mining Co. Midway Pit No. 1. Box 27 Montgomery, IN 47558 (812) 486-3228 SW $\frac{1}{4}$ NW $\frac{1}{4}$ sec. 5, T. 2 N., R. 5 W.	Buffaloville unnamed Brazil
14- 4	B.F.C. Coal Co., Inc. Hawthorn No. 1. NONE (812) 644-7739 NE $\frac{1}{4}$ NW $\frac{1}{4}$ sec. 18, T. 1 N., R. 5 W.	Buffaloville unnamed Brazil
14- 5	Black Beauty Coal Co. (Rogers Energy, Inc.) Arlen No. 1 Mine R.R. 1, P.O. Box 133 Plainville, IN 47568 (812) 687-7245 SE $\frac{1}{4}$ SE $\frac{1}{4}$ sec. 4, T. 4 N., R. 6 W.	
14- 5a	Pit No. 1.	unnamed Staunton
14- 5b	Pit No. 2.	unnamed Staunton
14- 5c	Pit No. 3.	unnamed Staunton
14- 6	Delta Mining Corp. (B. & D. Coal Co., Inc.) Knepp Mine No. 1. NONE NONE NW $\frac{1}{4}$ NE $\frac{1}{4}$ sec. 1, T. 3 N., R. 6 W.	unnamed Brazil

Delta Mining Corp.
(Chaney Mining Co., Inc.)

14- 7 Prairie Creek Pit No. 1 unnamed Brazil?
NONE
NONE
SW $\frac{1}{4}$ NW $\frac{1}{4}$ sec. 6, T. 3 N., R. 5 W.

Dyer Enterprises, Inc.

14- 8 Knepp No. 1 Pit unnamed Brazil
unnamed Mansfield
NONE
NONE
NW $\frac{1}{4}$ NE $\frac{1}{4}$ sec. 6, T. 3 N., R. 5 W.

Energy Supply, Inc.

14- 9 Venturi Pit No. 1 unnamed Staunton
Buffaloville
P.O. Box 465
Dale, IN 47523
unnamed Brazil
(812) 644-7746
NW $\frac{1}{4}$ NE $\frac{1}{4}$ sec. 31, T. 2 N., R. 5 W.

Foertsch Construction Co., Inc.

14-10 Little Sandy No. 1. Buffaloville
unnamed Brazil
NONE
NONE
SW $\frac{1}{4}$ SW $\frac{1}{4}$ sec. 13, T. 3 N., R. 6 W.

Foertsch Construction Co., Inc.

14-11 Little Sandy No. 2. unnamed Brazil
NONE
NONE
NE $\frac{1}{4}$ NE $\frac{1}{4}$ sec. 5, T. 3 N., R. 5 W.

Fowler Excavating, Inc.

14-12 A. & P. Pit No. 2 unnamed Brazil
NONE
(812) 644-7202
SW $\frac{1}{4}$ SW $\frac{1}{4}$ sec. 21, T. 2 N., R. 5 W.

Green Construction of Indiana, Inc.

14-13 F. Graber No. 1 unnamed Brazil
unnamed Mansfield
P.O. Box 67
Cannelburg, IN 47519
Mariah Hill
(812) 486-3171
NE $\frac{1}{4}$ SE $\frac{1}{4}$ sec. 19, T. 3 N., R. 5 W.

North Eastern Mining Co., Inc.

14-14 Banana Pit No. 1. unnamed Staunton
Buffaloville
Box 67
Montgomery, IN 47558
unnamed Brazil
(812) 486-3684
SE $\frac{1}{4}$ SW $\frac{1}{4}$ sec. 17, T. 2 N., R. 5 W.

Rogers Energy, Inc.
 (North Eastern Mining Co., Inc.)
 14-15 Commercial Pit No. 1. unnamed Staunton
 Box 38 Buffaloville
 Cannelburg, IN 47519 unnamed Brazil
 (812) 644-7732
 NE $\frac{1}{4}$ SE $\frac{1}{4}$ sec. 19, T. 2 N., R. 5 W.

Shaw Contractors & Builders
 14-16 Lords Pit No. 3 unnamed Brazil
 R.R. 1
 Cannelburg, IN 47519
 (812) 486-3858
 NE $\frac{1}{4}$ NE $\frac{1}{4}$ sec. 7, T. 3 N., R. 5 W.

Shaw Contractors & Builders
 14-17 Lords Pit No. 4 unnamed Brazil
 NONE
 NONE
 SE $\frac{1}{4}$ SW $\frac{1}{4}$ sec. 6, T. 3 N., R. 5 W.

Solar Sources, Inc.
 14-18 Pit No. 16. unnamed Brazil
 NONE
 NONE
 SW $\frac{1}{4}$ SW $\frac{1}{4}$ sec. 8, T. 4 N., R. 5 W.

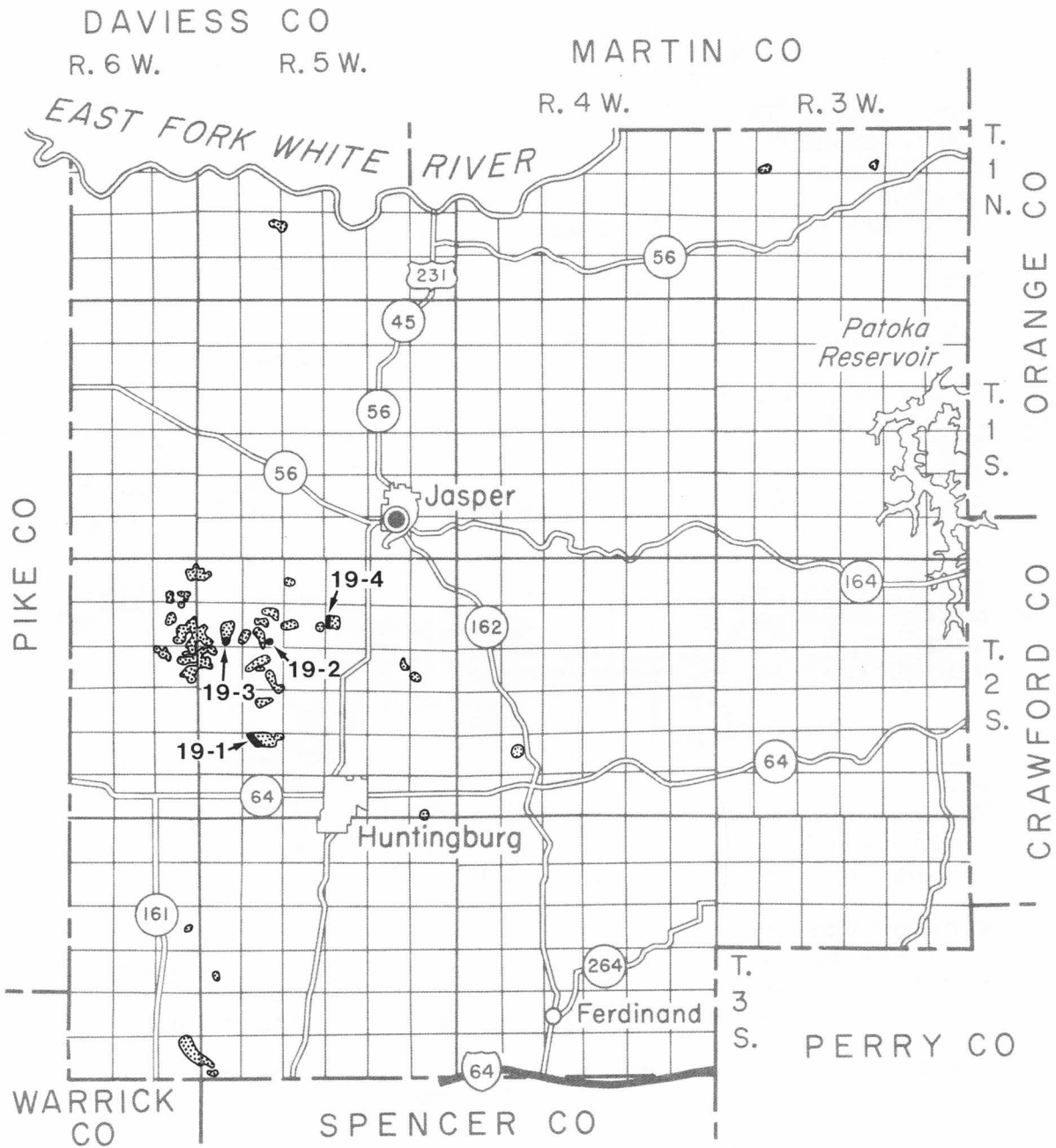
Superior Coal Co.
 14-19 Superior No. 4. unnamed Brazil
 NONE
 NONE
 NE $\frac{1}{4}$ NW $\frac{1}{4}$ sec. 29, T. 3 N., R. 5 W.

Whittmer Coal Corp.
 14-20 Cannelburg Tipple
 P.O. Box 206
 Montgomery, IN 47558
 (812) 644-7722
 NW $\frac{1}{4}$ SW $\frac{1}{4}$ sec. 20, T. 2 N., R. 5 W.

Winslow Coal Co.
 14-21 Glendale No. 1. unnamed Staunton
 R.R.1 Buffaloville
 Montgomery, IN 47558 unnamed Brazil
 (812) 644-7677
 SW $\frac{1}{4}$ SE $\frac{1}{4}$ sec. 6, T. 1 N., R. 5 W.

FIGURE 5

DUBOIS COUNTY (19)

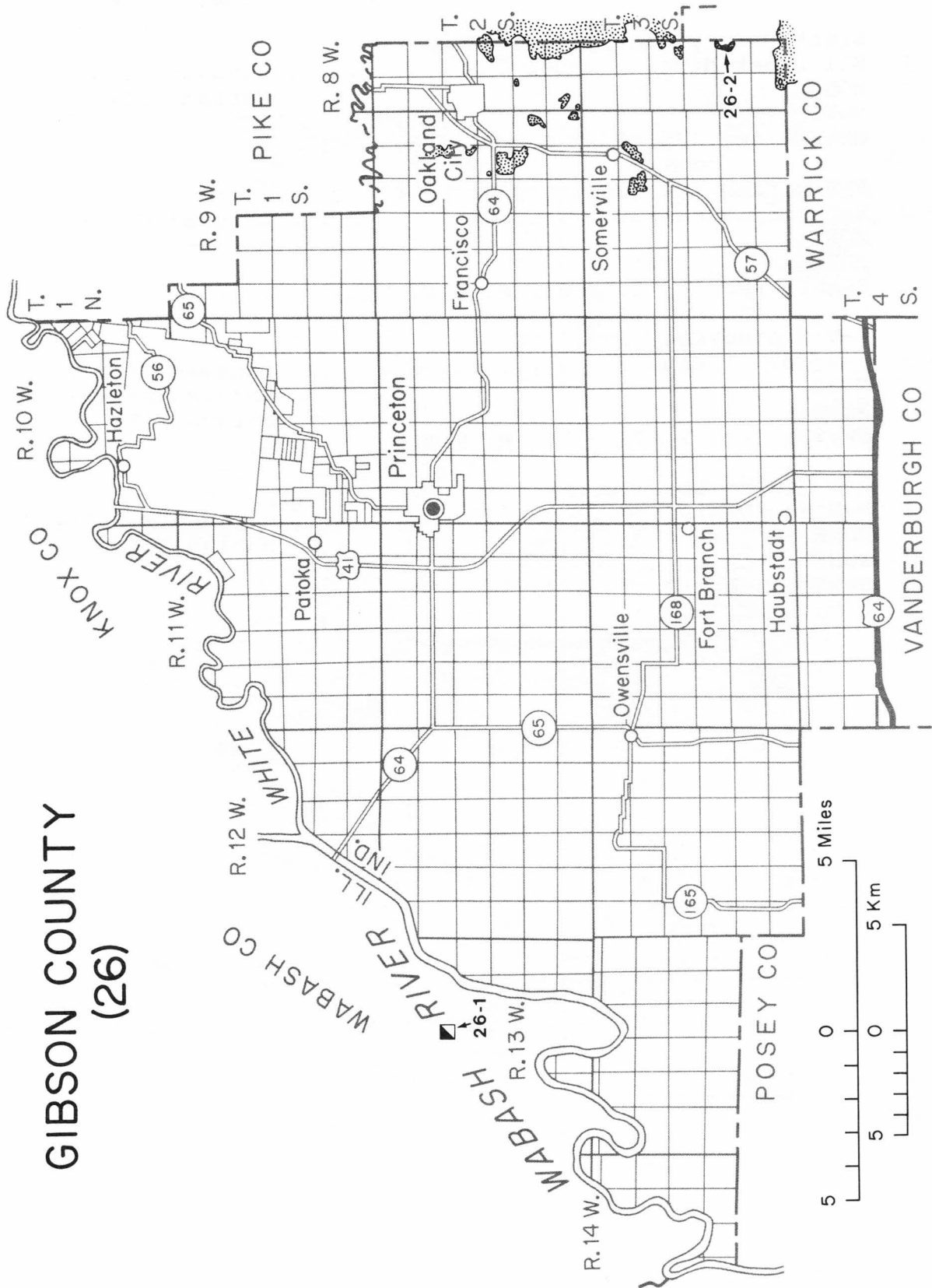


DUBOIS COUNTY

MINE	COAL(S) MINED
19- 1 Black Beauty Coal Co. Ell Creek Mine NONE NONE NE $\frac{1}{4}$ NW $\frac{1}{4}$ sec. 29, T. 2 S., R. 5 W.	unnamed Mansfield Mariah Hill?
19- 2 P-V Mining Co., Inc. Backbone Mine NONE NONE SE $\frac{1}{4}$ SE $\frac{1}{4}$ sec. 8, T. 2 S., R. 5 W.	unnamed Mansfield Mariah Hill
19- 3 P-V Mining Co., Inc. P-V No. 1 Mine NONE NONE SW $\frac{1}{4}$ SE $\frac{1}{4}$ sec. 7, T. 2 S., R. 5 W.	unnamed Brazil unnamed Mansfield Mariah Hill
19- 4 P-V Mining Co., Inc. P-V No. 3 Mine NONE NONE SW $\frac{1}{4}$ NW $\frac{1}{4}$ sec. 10, T. 2 S., R. 5 W.	unnamed Mansfield Mariah Hill

FIGURE 6

GIBSON COUNTY (26)

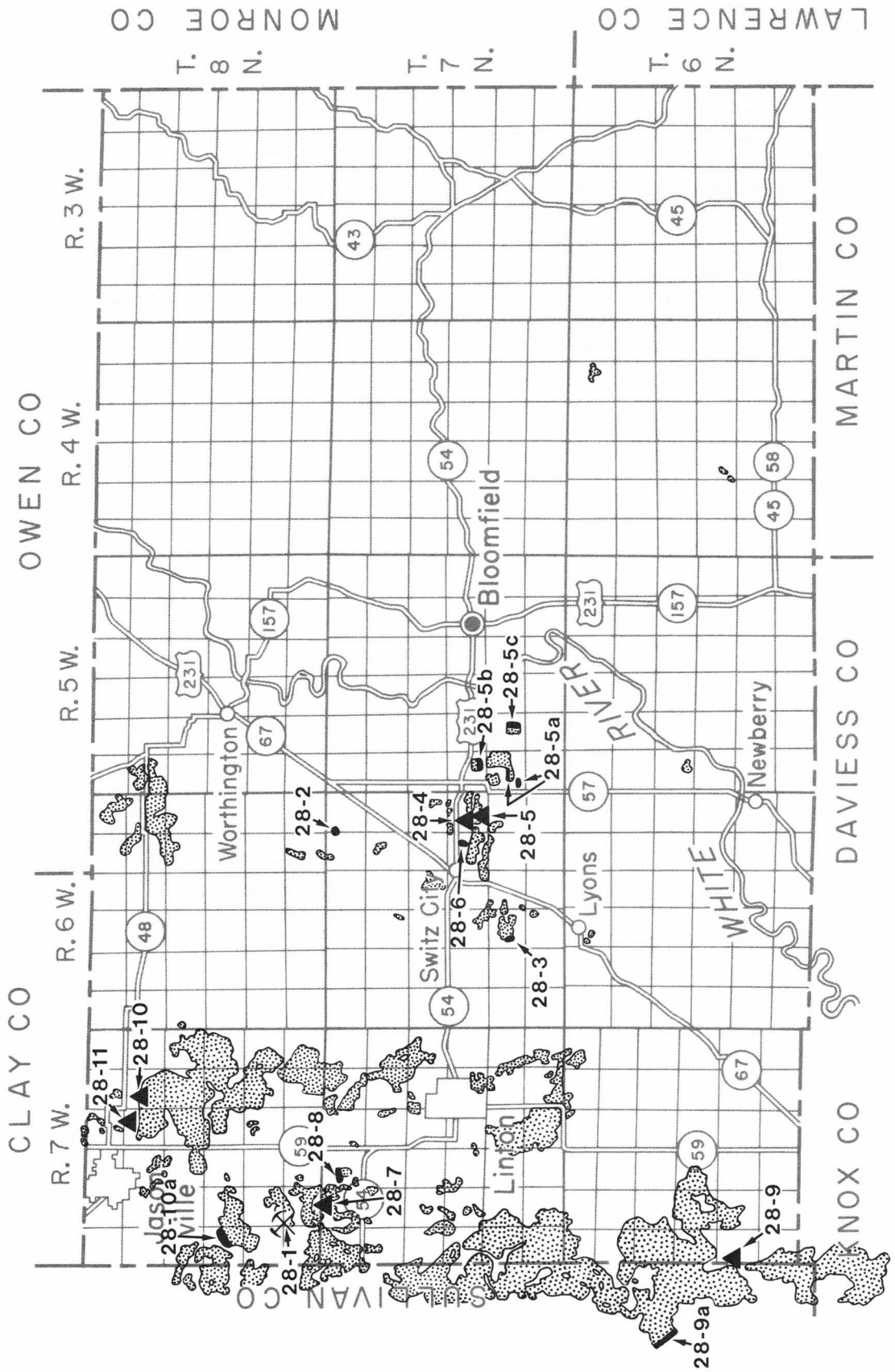


GIBSON COUNTY

MINE	COAL(S) MINED
26- 1 AMAX Coal Co. Wabash Mine Box 144 Keensburg, IL 62852 (618) 298-2394 SE $\frac{1}{4}$ SW $\frac{1}{4}$ sec. 10, T. 2 S., R. 13 W.	Springfield
26- 2 Four Rivers Coal Co., Inc. Sky Point Mine. P.O. Box 68 Lynnville, IN 47619 (812) 922-3248 NE $\frac{1}{4}$ SE $\frac{1}{4}$ sec. 29, T. 3 S., R. 8 W.	Danville Hymera

FIGURE 7

GREENE COUNTY (28)



GREENE COUNTY

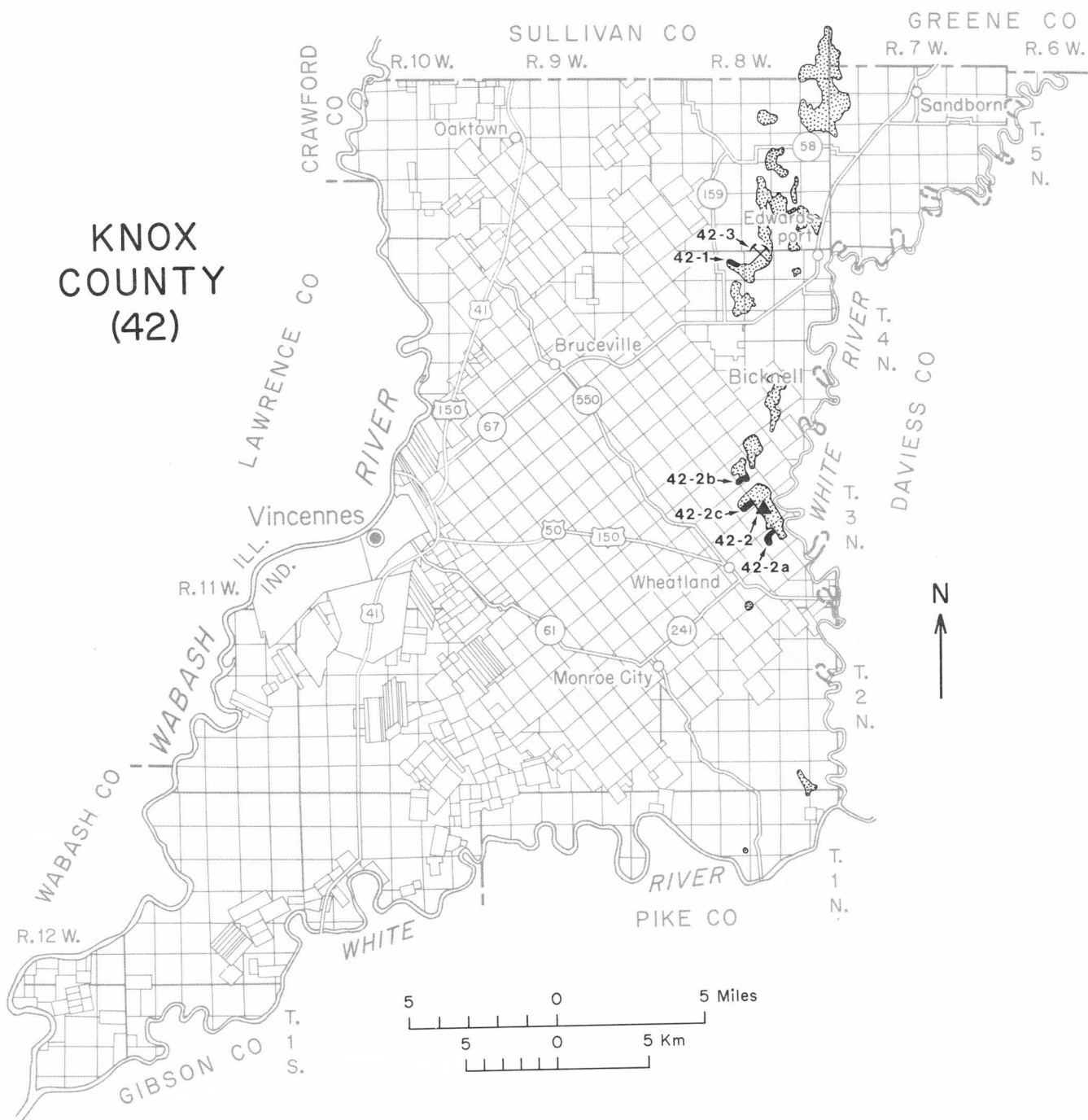
MINE	COAL(S) MINED
28- 1 Coal, Inc. 4th Vein Mine R.R. 3, Box 488 Linton, IN 47441 (812) 648-2201 NW ¹ / ₄ NW ¹ / ₄ sec. 32, T. 8 N., R. 7 W.	Survant
28- 2 Comet Coal and Clay Co., Inc. Dukes Pit NONE NONE NW ¹ / ₄ NW ¹ / ₄ sec. 1, T. 7 N., R. 6 W.	Upper Block
28- 3 Comet Coal & Clay Co., Inc. Gregg Pit NONE NONE NE ¹ / ₄ SW ¹ / ₄ sec. 28, T. 7 N., R. 6 W.	unnamed Staunton
28- 4 Comet Coal & Clay Co., Inc. (separate tipple) Box 153 Switz City, IN 47465 (812) 659-3331 NE ¹ / ₄ SW ¹ / ₄ sec. 24, T. 7 N., R. 6 W.	
28- 5 Fossil Fuels Mining, Inc. (C.C.M., Inc.) Castle Hill Mine R.R. 1, Box 61 Switz City, IN 47465 (812) 859-2401 SW ¹ / ₄ SE ¹ / ₄ , sec. 24, T. 7 N., R. 6 W.	
28- 5a Pit No. 1.	unnamed Brazil Upper Block Lower Block
28- 5b Pit No. 2.	unnamed Brazil Lower Block
28- 5c Pit No. 3.	unnamed Brazil Lower Block

- 28- 6 Fossil Fuels Mining, Inc.
 Castle Knoll Mine Upper Block
 R.R. 1, Box 61 unnamed Brazil
 Switz City, IN 47465 Lower Block
 (812) 859-2401
 SE $\frac{1}{4}$ NE $\frac{1}{4}$ sec. 23, T. 7 N., R. 6 W.
- 28- 7 Great Lakes Coal Co.
 Burke Tipple
 Dugger, IN 47848
 (812) 847-7528
 NE $\frac{1}{4}$ NW $\frac{1}{4}$ sec. 5, T. 7 N., R. 7 W.
- 28- 8 Great Lakes Coal Co.
 Linton Pit No. 1. Springfield
 Rt. 23, Box 378
 Terre Haute, IN 47802
 NONE
 NE $\frac{1}{4}$ SW $\frac{1}{4}$ sec. 4, T. 7 N., R. 7 W.
- 28- 9 Peabody Coal Co.
 Hawthorn Mine
 R.R. 2
 Carlisle, IN 47838
 (812) 659-3392
 SW $\frac{1}{4}$ NW $\frac{1}{4}$ sec. 30, T. 6 N., R. 7 W.
- 28- 9a *2570 Pit. Danville
 Hymera
- 28-10 Peabody Coal Co.
 Latta Mine
 P.O. Box 106
 Jasonville, IN 47438
 (812) 665-2223
 SE $\frac{1}{4}$ NW $\frac{1}{4}$ sec. 11, T. 8 N., R. 7 W.
- 28-10a Gilmour (1150) Pit Springfield
- 28-11 Peabody Coal Co.
 Miller Preparation Plant
 (separate tipple)
 P.O. Box 106
 Jasonville, IN 47438
 (812) 665-2218
 NW $\frac{1}{4}$ NE $\frac{1}{4}$ sec. 10, T. 8 N., R. 7 W.

Page 23 is blank.

FIGURE 8

KNOX COUNTY
(42)

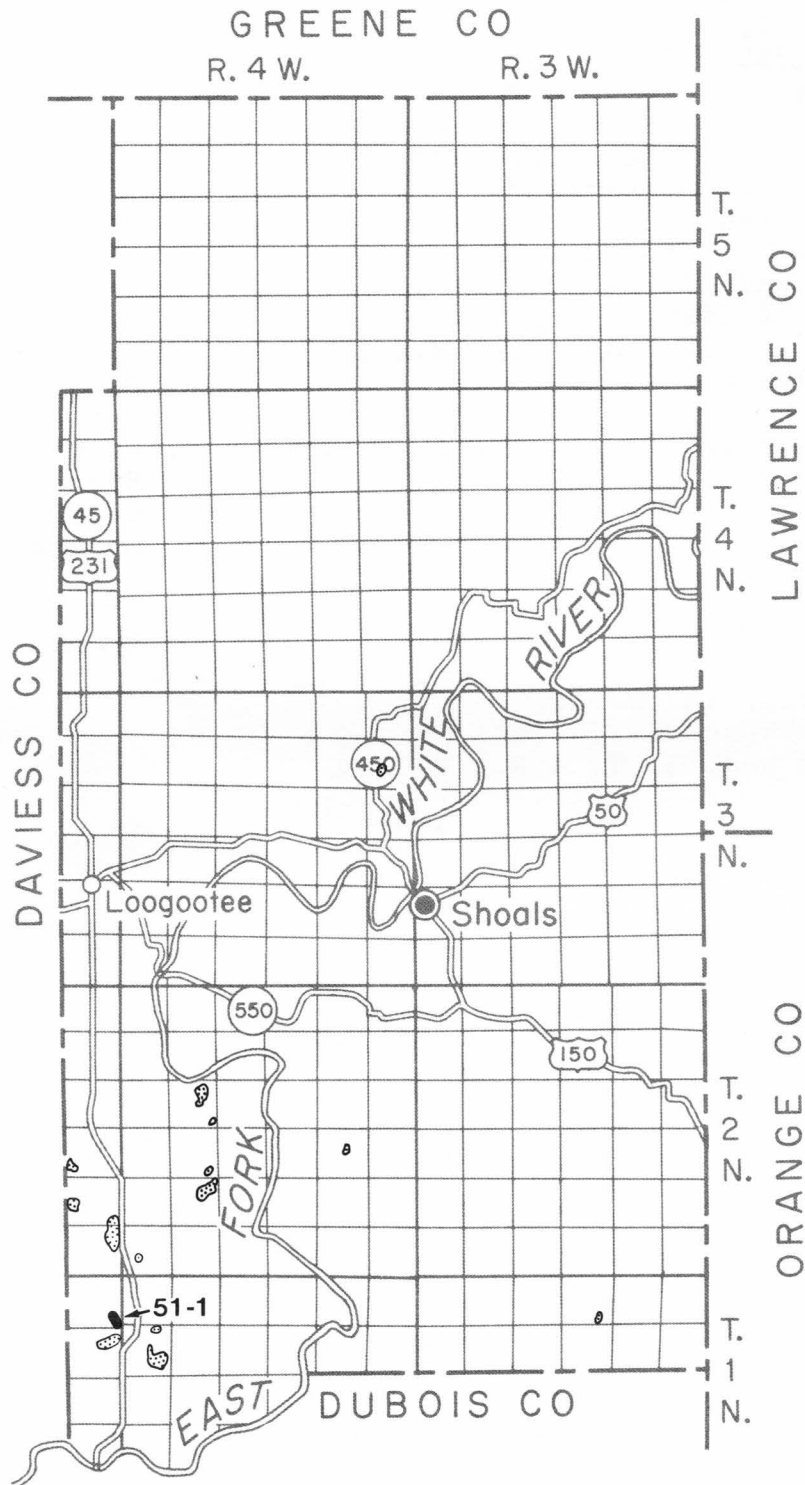


KNOX COUNTY

MINE	COAL(S) MINED
Bicknell Minerals, Inc.	
42- 1 Bicknell No. 1A	Danville
P.O. Box 98	Hymera
Bicknell, IN 47512	
(812) 735-2277	
SE $\frac{1}{4}$ NW $\frac{1}{4}$ sec. 3, T. 4 N., R. 8 W.	
Black Beauty Coal Co., Inc.	
(B. & L.S. Contracting, Inc.)	
42- 2 Apraw Mine	
County Road 600 S.	
Wheatland, IN 47597	
(812) 321-4861	
Don. 135, T. 3 N., R. 8 W.	
42- 2a Pit No. 1.	Danville
	Hymera
42- 2b Pit No. 2.	Danville
	Hymera
42- 2c Pit No. 4.	Danville
	Hymera
J. & R. Coal Co., Inc.	
42- 3 J. & R. Mine.	Hymera
R. R. 1	
Bicknell, IN 47512	
(812) 735-4004	
NW $\frac{1}{4}$ NE $\frac{1}{4}$ sec. 3, T. 4 N., R. 8 W.	

FIGURE 9

MARTIN COUNTY (51)

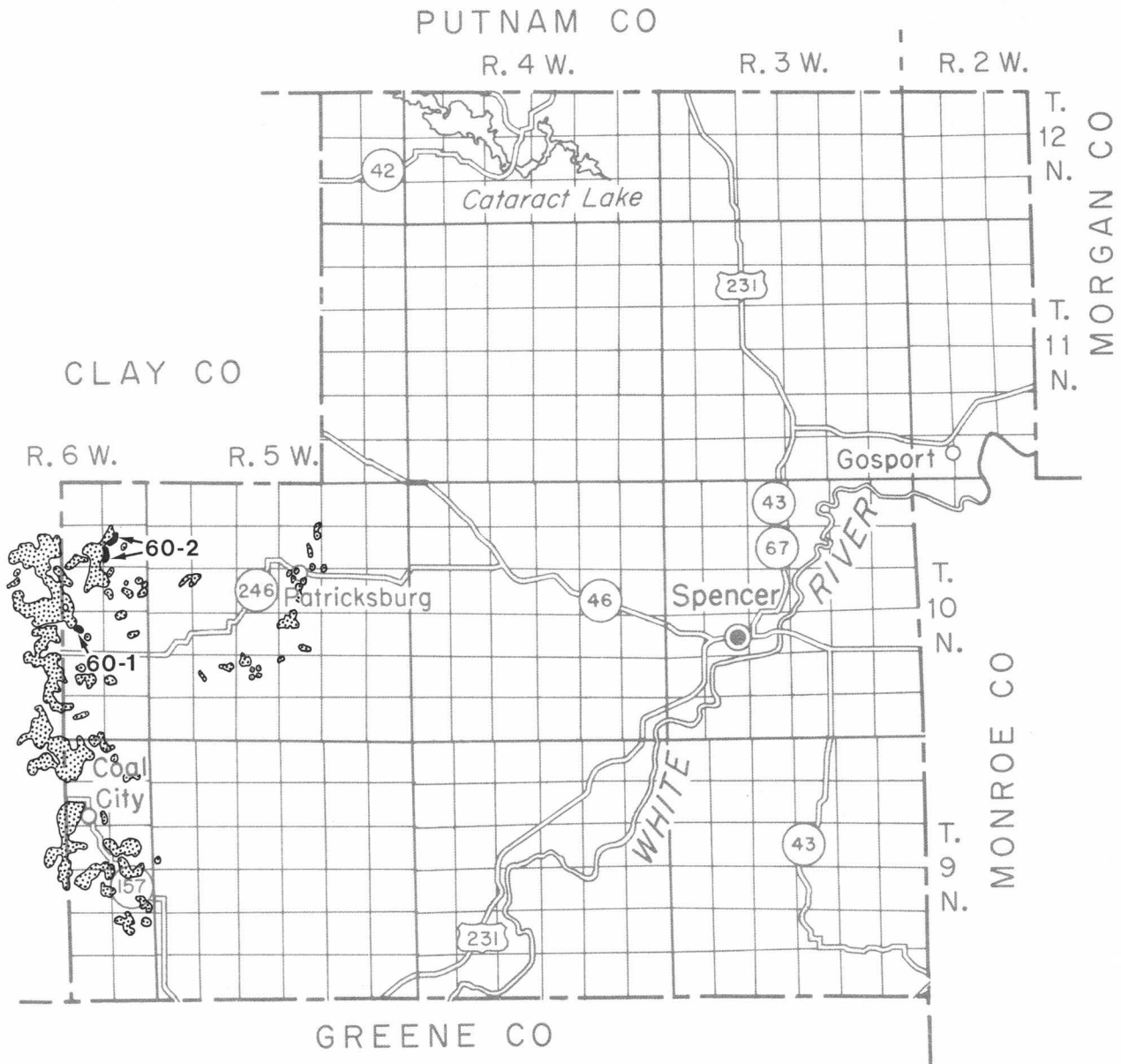


MARTIN COUNTY

MINE	COAL(S) MINED
51- 1	Green Bay Fuels, Inc. Packers 2 Mine. Blue Creek
	NONE
	NONE
	SE $\frac{1}{4}$ SE $\frac{1}{4}$ sec. 1, T. 1 N., R. 5 W.

FIGURE 10

OWEN COUNTY (60)

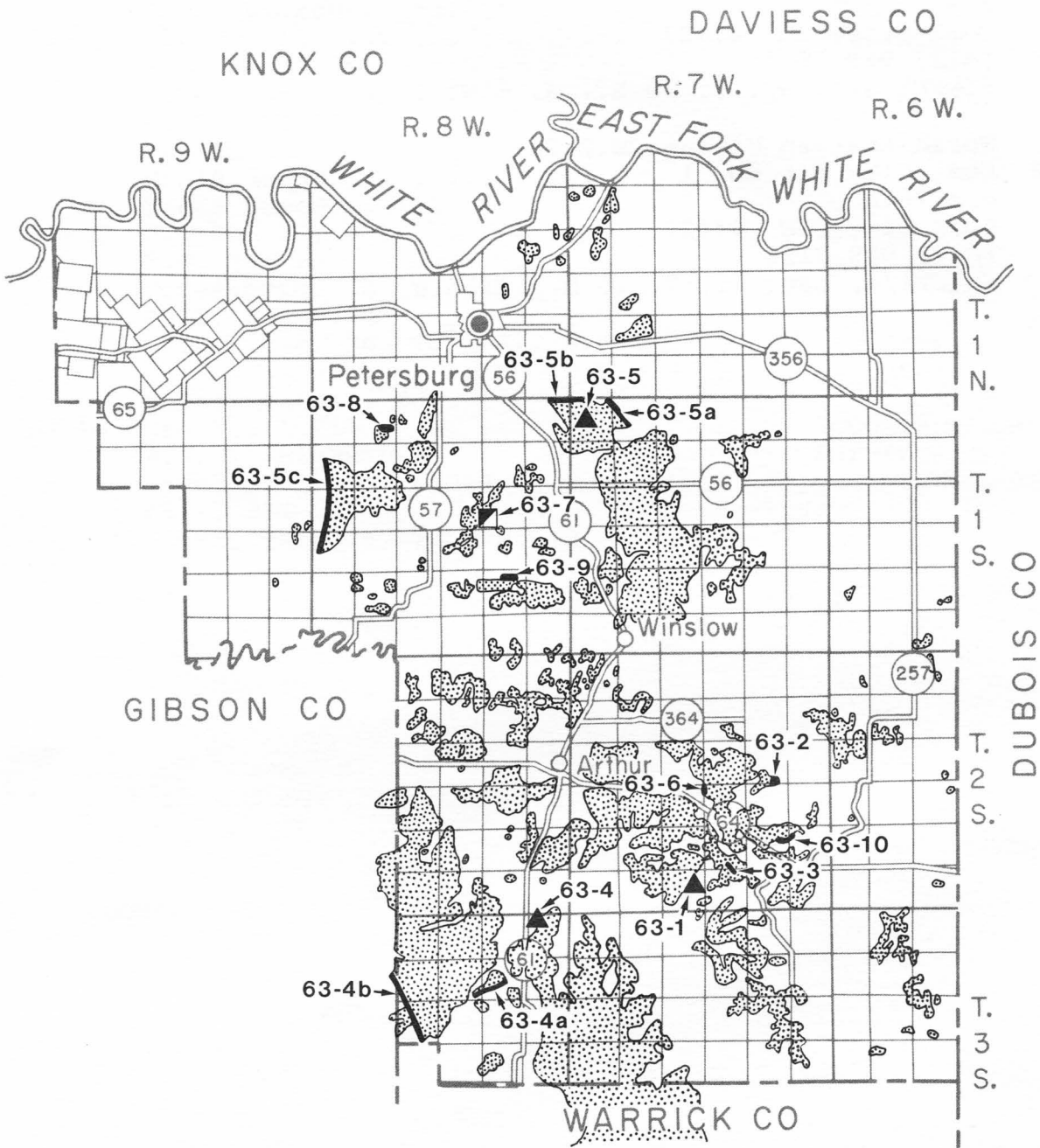


OWEN COUNTY

MINE	COAL(S) MINED
60- 1 John & Robert Haviland Pit No. 3 R.R. 2 Coal City, IN 47427 (812) 939-2915 SE $\frac{1}{4}$ NW $\frac{1}{4}$ sec. 23, T. 10 N., R. 6 W.	Upper Block
60- 2 North Eastern Mining Co., Inc. Coal City Pit No. 1 Box 267A Coal City, IN 47427 (812) 939-3129 SW $\frac{1}{4}$ SW $\frac{1}{4}$, sec. 12, T. 10 N., R. 6 W.	Upper Block Lower Block

FIGURE 11

PIKE COUNTY (63)



PIKE COUNTY

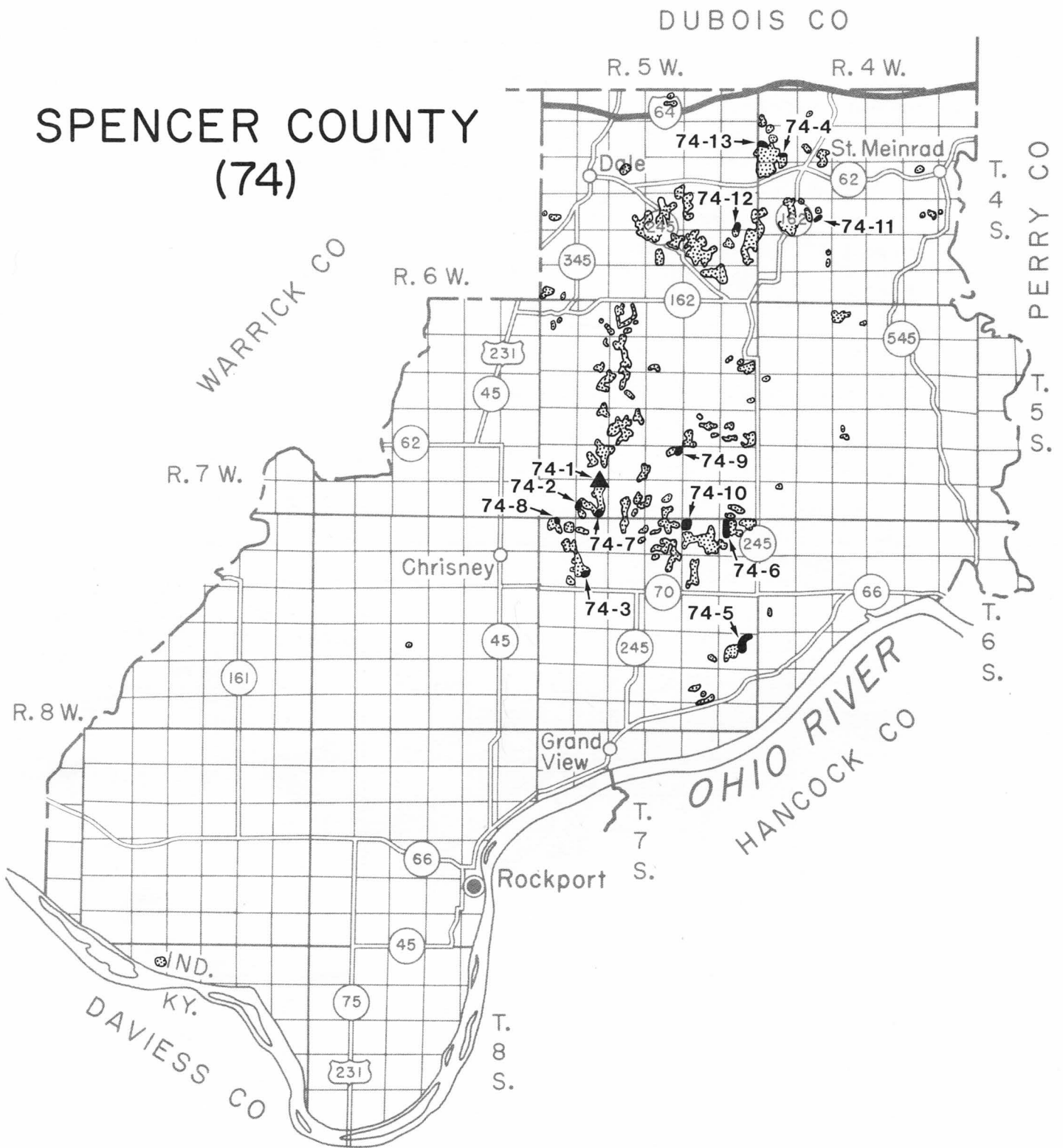
MINE	COAL(S) MINED
63- 1 Blackfoot, Inc. Blackfoot Plant (separate tipple) P.O. Box 26 Stendal, IN 47585 NONE SE $\frac{1}{4}$ NE $\frac{1}{4}$ sec. 33, T. 2 S., R. 7 W.	
63- 2 Midwestern Mining Consultants, Inc. Midwestern No. 1 P.O. Box 741 Jasper, IN 47546 (812) 644-7458 NE $\frac{1}{4}$ SW $\frac{1}{4}$ sec. 22, T. 2 S., R. 7 W.	Survant
63- 3 Ohio Valley Co., Construction Division, Inc. *Blackfoot No. 2 NONE NONE NE $\frac{1}{4}$ NE $\frac{1}{4}$ sec. 34, T. 2 S., R. 7 W.	Springfield
63- 4 Old Ben Coal Co. Old Ben No. 1 Mine R.R. 2, Box 140 Oakland City, IN 47660 (812) 749-4041 NE $\frac{1}{4}$ NW $\frac{1}{4}$ sec. 1, T. 3 S., R. 8 W.	
63- 4a Hardy Yager Field	Hymera Springfield
63- 4b West Field	Hymera Springfield
63- 5 Old Ben Coal Co. Old Ben No. 2 Mine R.R. 3, Box 148 Petersburg, IN 47567 (812) 354-8746 SE $\frac{1}{4}$ NW $\frac{1}{4}$ sec. 6, T. 1 S., R. 7 W.	
63- 5a Alford Pit 1	Springfield
63- 5b Alford Pit 2	Springfield
63- 5c Petersburg Field	Hymera
63- 6 Parke Coal Co. Augusta Pit R.R. 2, Box 236 Petersburg, IN 47567 (812) 354-9636 NW $\frac{1}{4}$ NW $\frac{1}{4}$ sec. 22, T. 2 S., R. 7 W.	Springfield

- 63- 7 R. & H. Mining Co., Inc.
R. & H. Mine. Springfield
R.R. 3
Petersburg, IN 47567
(812) 354-6200
SW $\frac{1}{4}$ SW $\frac{1}{4}$ sec. 14, T. 1 S., R. 8 W.
- 63- 8 Solar Sources, Inc.
Pit No. 10. Hymera
P.O. Box 7
Petersburg, IN 47567
(812) 354-8776
NW $\frac{1}{4}$ SE $\frac{1}{4}$ sec.5, T. 1 S., R. 8 W.
- 63- 9 Solar Sources, Inc.
Pit No. 14. Springfield
P.O. Box 33
Petersburg, IN 47567
(812) 354-8776
SE $\frac{1}{4}$ NW $\frac{1}{4}$ sec. 26, T. 1 S., R. 8 W.
- 63-10 Superior Coal, Inc.
Lee No. 1 Pit Houchin Creek
R.R. 1, Highway 64 Survant
Petersburg, IN 47567
(812) 354-9829
SE $\frac{1}{4}$ NE $\frac{1}{4}$ sec. 26, T. 2 S., R. 7 W.

Page 33 is blank.

FIGURE 12

SPENCER COUNTY (74)



SPENCER COUNTY

MINE	COAL(S) MINED
74- 1 C.S.P. Corp. Separate tippel Cramer Rd. Chrisney, IN 47611 (812) 362-8215 NW $\frac{1}{4}$ NE $\frac{1}{4}$ sec. 32, T. 5 S., R. 5 W.	
74- 2 Delta Mining Corp. Patmore Pit No. 1 NONE NONE NW $\frac{1}{4}$ SW $\frac{1}{4}$ sec. 32, T. 5 S., R. 5 W.	Buffaloville
74- 3 Energy Supply, Inc. Ayer Pit. P.O. Box 465 Dale, IN 47523 NONE NE $\frac{1}{4}$ SW $\frac{1}{4}$ sec. 8, T. 6 S., R. 5 W.	Buffaloville
74- 4 Energy Supply, Inc. Mariah Hill Pit P.O. Box 465 Dale, IN 47523 (812) 937-4591 NW $\frac{1}{4}$ NE $\frac{1}{4}$ sec. 18, T. 4 S., R. 4 W.	unnamed Mansfield Mariah Hill
74- 5 Energy Supply, Inc. Sandy Creek Pit P.O. Box 465 Dale, IN 47523 (812) 937-4591 NW $\frac{1}{4}$ NE $\frac{1}{4}$ sec. 24, T. 6 S., R. 5 W.	Mariah Hill Blue Creek?
74- 6 Foertsch Construction Co., Inc. Foertsch No. 1 Pit. NONE NONE NE $\frac{1}{4}$ NW $\frac{1}{4}$ sec. 1, T. 6 S., R. 5 W.	unnamed Brazil unnamed Mansfield Mariah Hill
74- 7 Green Ridge Coal, Inc. Patmore Pit R.R. 1 Chrisney, IN 47611 NONE SW $\frac{1}{4}$ SE $\frac{1}{4}$ sec. 32, T. 5 S., R. 5 W.	Buffaloville

74- 8 Green Ridge Coal, Inc.
Price-Beertzler No. 1. Buffaloville
R.R. 1
Chrisney, IN 47611
NONE
NE¹/₄NW¹/₄ sec. 6, T. 6 S., R. 5 W.

74- 9 Marigold Mining
Held Pit. unnamed Brazil
R.R. 1
Lamar, IN 47550
NONE
NE¹/₄NE¹/₄ sec. 27, T. 5 S., R. 5 W.

74-10 Spencer Coal Corp.
Spencer Pit No. 20. Buffaloville
NONE unnamed Brazil
NONE
NW¹/₄NW¹/₄ sec. 2, T. 6 S., R. 5 W.

74-11 Theba Corp.
Dilger No. 1. Mariah Hill
NONE
NONE
NW¹/₄SE¹/₄ sec. 20, T. 4 S., R. 4 W.

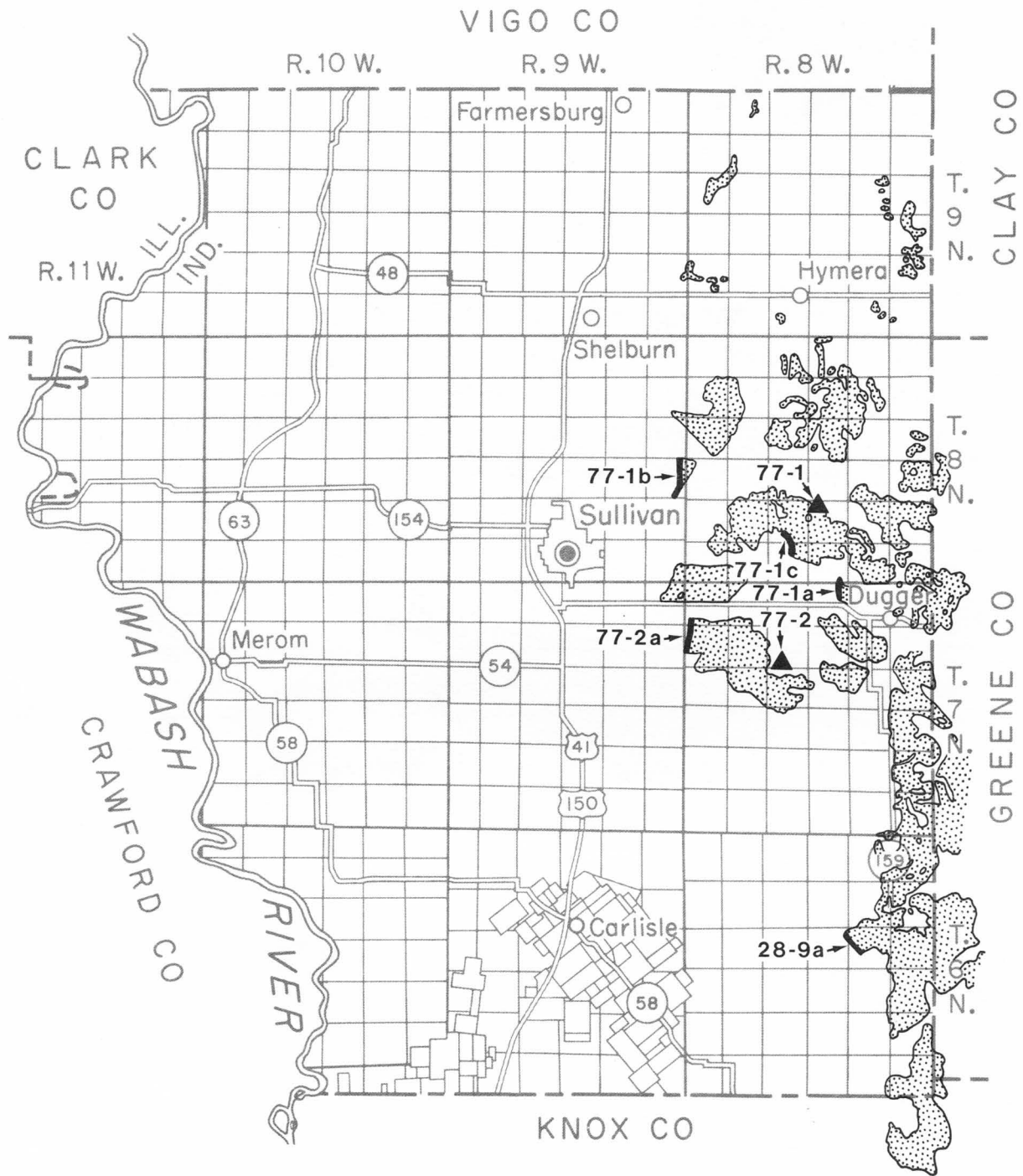
74-12 Theba Corp.
Santa Claus No. 2 Mariah Hill
NONE
NONE
SE¹/₄NE¹/₄ sec. 25, T. 4 S., R. 5 W.

74-13 Theba Corp.
Seger No. 1 Mariah Hill
NONE
NONE
NW¹/₄SW¹/₄ sec. 7, T. 4 S., R. 4 W.

Page 37 is blank.

FIGURE 13

SULLIVAN COUNTY (77)

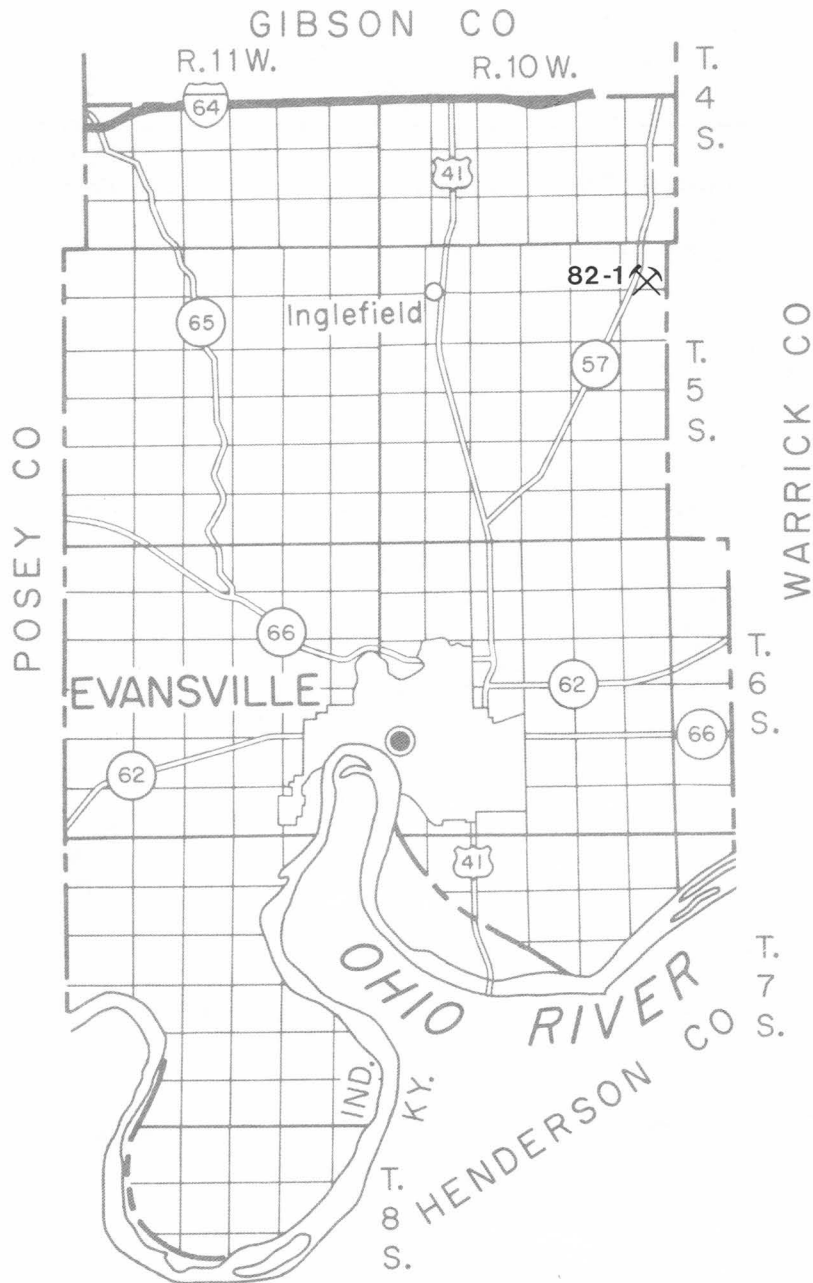


SULLIVAN COUNTY

MINE	COAL(S) MINED
<p>AMAX Coal Co.</p>	
77- 1	Minnehaha Mine
	R.R. 3
	Sullivan, IN 47882
	(812) 648-2236
	NW $\frac{1}{4}$ NW $\frac{1}{4}$ sec. 27, T. 8 N., R. 8 W.
77- 1a	Cass (1150) Pit. Danville
	Hymera
77- 1b	Glendora Pit Danville
	Hymera
77- 1c	*Hoosier Gem Pit. Danville
<p>Peabody Coal Co.</p>	
77- 2	Dugger Mine
	P.O. Box 568
	Dugger, IN 47848
	(812) 648-2217
	SE $\frac{1}{4}$ SW $\frac{1}{4}$ sec. 9, T. 7 N., R. 8 W.
77- 2a	8900 Pit Danville

FIGURE 14

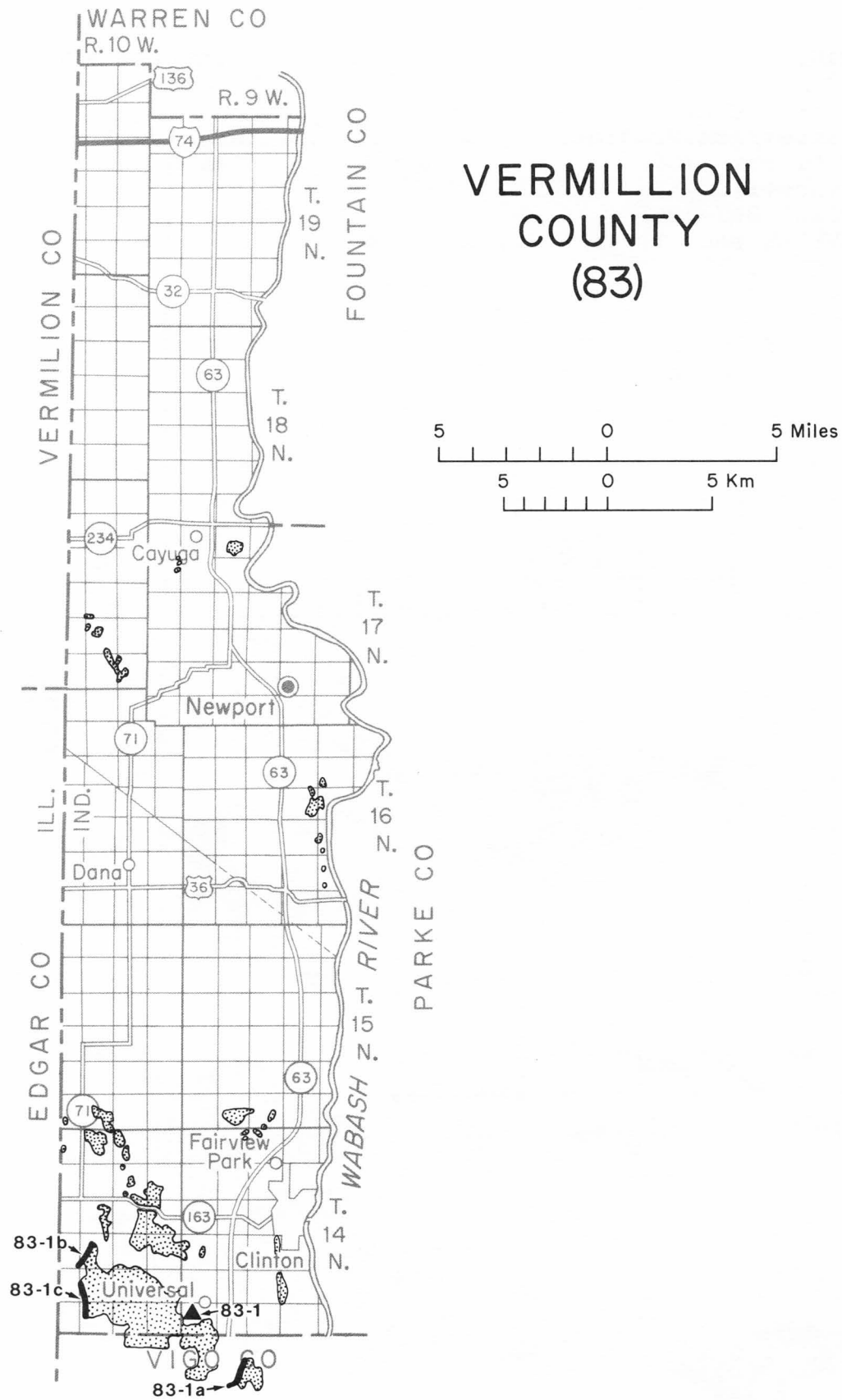
VANDEBURGH (82)



VANDEBURGH COUNTY

MINE	COAL(S) MINED
82- 1	Turriss Coal Co. Vanderrick Project. Seelyville P.O. Box 4756 Evansville, IN 47711 (812) 867-7207 SW $\frac{1}{4}$ SE $\frac{1}{4}$ sec. 1, T. 5 S., R. 10 W.

FIGURE 15

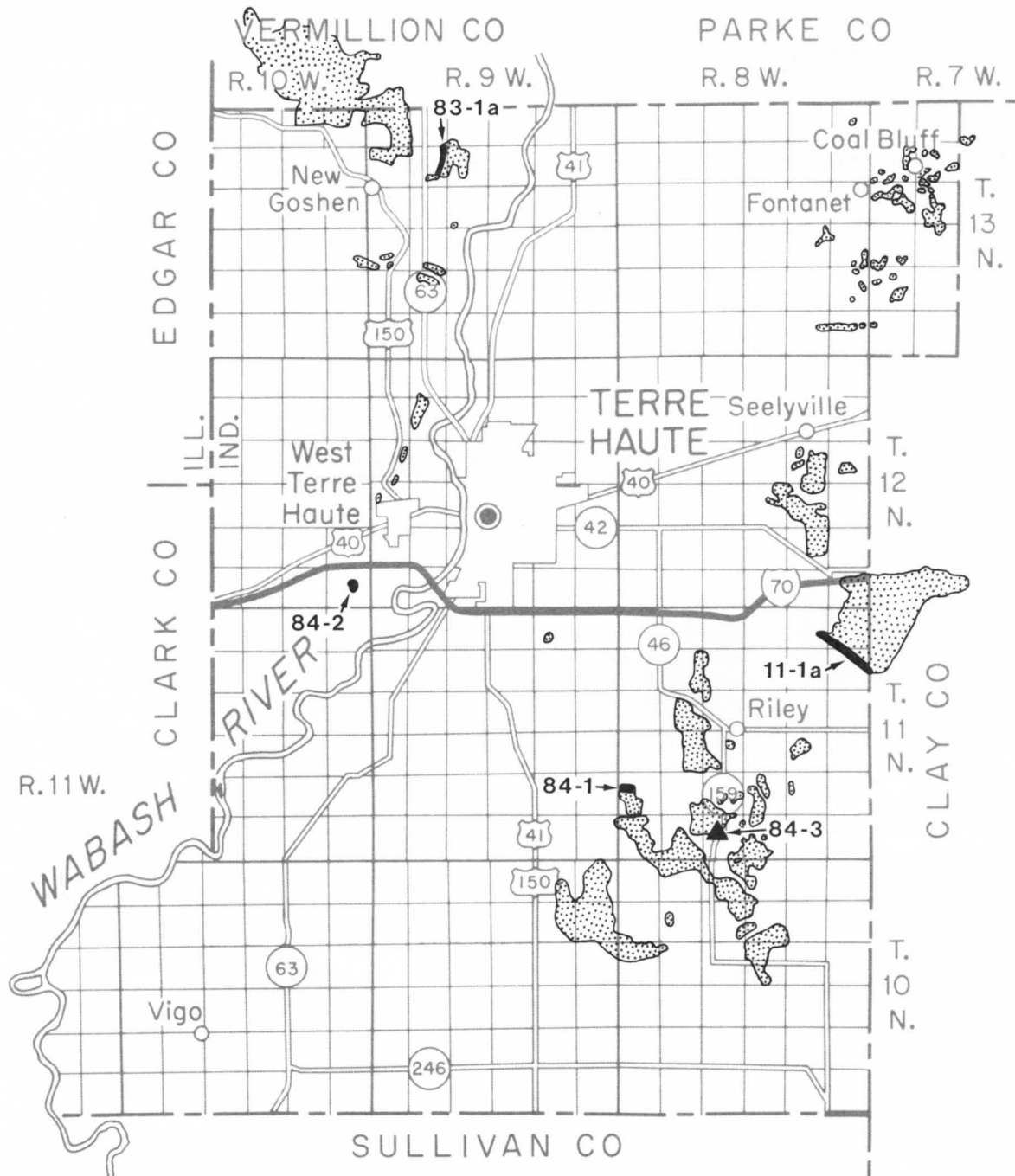


VERMILLION COUNTY

MINE	COAL(S) MINED
Peabody Coal Co.	
83- 1 Universal Mine	
Universal, IN 47884	
(317) 832-3594	
SE $\frac{1}{4}$ NW $\frac{1}{4}$ sec. 31, T. 14 N., R. 9 W.	
83- 1a 1150 Pit	Danville
83- 1b 2560 Pit (Blanford East Area). . .	Danville
83- 1c 8750 Pit	Danville

FIGURE 16

VIGO COUNTY (84)

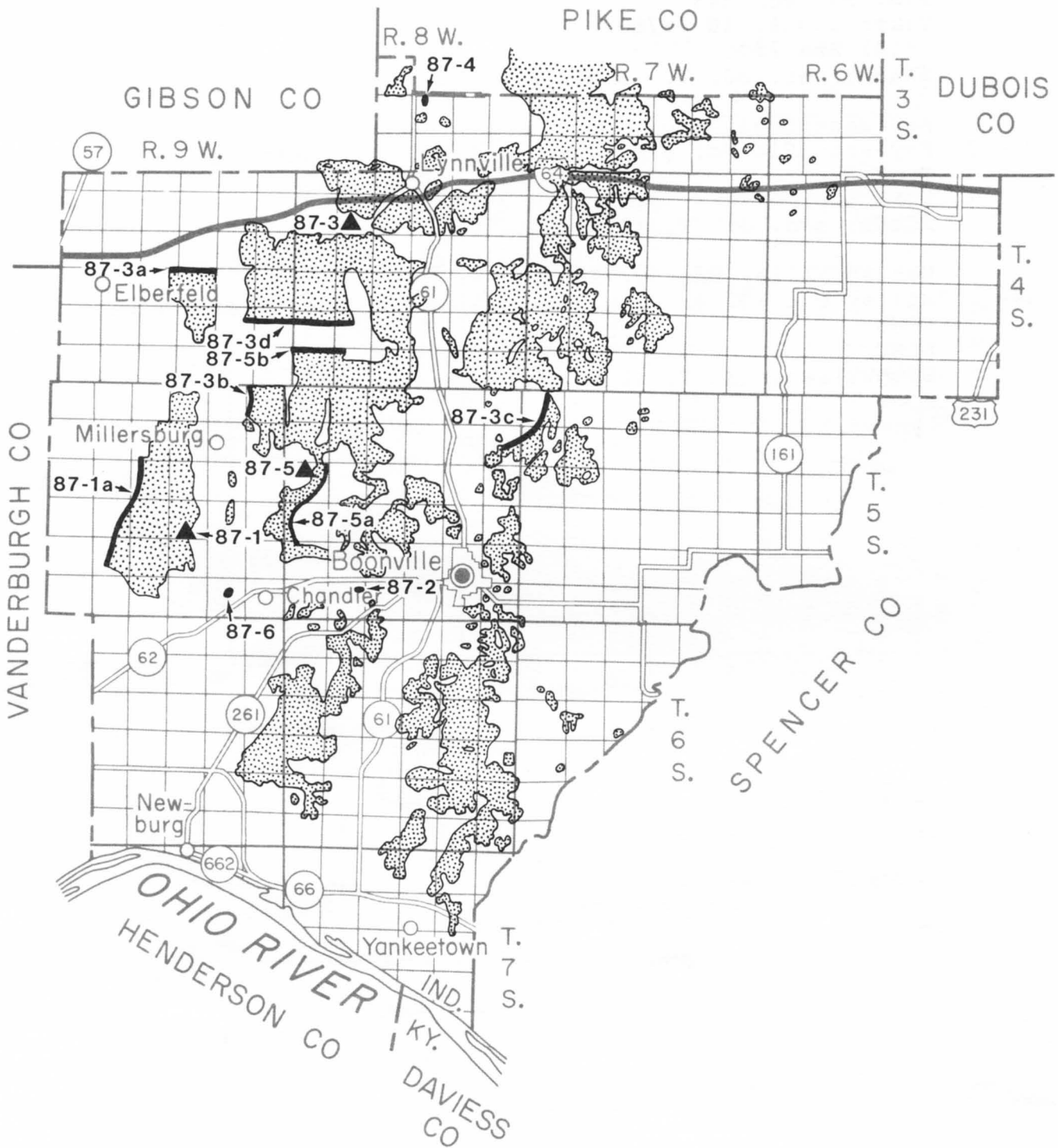


VIGO COUNTY

	MINE	COAL(S) MINED
84- 1	J.H.& L. Coal Co. Rice Mine R.R. 25, Box 243 Terre Haute, IN 47802 (812) 894-2922 SW $\frac{1}{4}$ SW $\frac{1}{4}$ sec. 30, T. 11 N., R. 8 W.	Springfield
84- 2	Key West Coal, Inc. Key West Pit No. 1. NONE NONE SE $\frac{1}{4}$ NW $\frac{1}{4}$ sec. 36, T. 12 N., R. 10 W.	Danville
84- 3	Wabash Valley Energy, Inc. *Keller Pit No. 4. NONE NONE SE $\frac{1}{4}$ NW $\frac{1}{4}$ sec. 33, T. 11 N., R. 8 W.	reclaiming slurry

FIGURE 17

WARRICK COUNTY (87)



WARRICK COUNTY

	MINE	COAL(S) MINED
87- 1	AMAX Coal Co. Ayrshire Mine P.O. Box 40 Chandler, IN 47610 (812) 925-7551 SW $\frac{1}{4}$ SE $\frac{1}{4}$ sec. 22, T. 5 S., R. 9 W.	
87- 1a	Millersburg Field	Danville Hymera
87- 2	J. & J. Coal Co., Inc. Scales Pit No. 1. Mitchem Rd. Boonville, IN 47601 (812) 897-2672 NE $\frac{1}{4}$ NE $\frac{1}{4}$ sec. 32, T. 5 S., R. 8 W.	Springfield
87- 3	Peabody Coal Co. Lynnville Mine P.O. Box 7 Lynnville, IN 47619 (812) 922-3271 SE $\frac{1}{4}$ SW $\frac{1}{4}$ sec. 8, T. 4 S., R. 8 W.	
87- 3a	1150 No. 1 Pit	Danville Hymera
87- 3b	1150 No. 2 Pit	Danville Hymera
87- 3c	5761 (Eby) Pit	Springfield
87- 3d	5900 Pit	Danville Hymera
87- 4	Solar Sources, Inc. Pit No. 12. P.O. Box 33 Petersburg, IN 47567 (812) 354-8776 NE $\frac{1}{4}$ NW $\frac{1}{4}$ sec. 27, T. 3 S., R. 8 W.	Danville Hymera
87- 5	Squaw Creek Coal Co. Squaw Creek Mine P.O. Box 111 Boonville, IN 47601 (812) 925-3362 SW $\frac{1}{4}$ NE $\frac{1}{4}$ sec. 18, T. 5 S., R. 8 W.	
87- 5a	South of Tipple (5760 Pit)	Danville Hymera
87- 5b	1360 Pit	Danville

Vigo Coal Co.
87- 6 Vigo No. 6. Hymera
NONE
NONE
SW $\frac{1}{4}$ NE $\frac{1}{4}$ sec. 35, T. 5 S., R. 9 W.

INDEX 2

Alphabetical Listing of Companies with
Active or Idle Mines in Indiana

COMPANY	MINE NUMBER IN INDEX 1	
	Active	Idle
AMAX Coal Co. 105 South Meridian St. Indianapolis, IN 46225 (317) 266-2626	11- 1 11- 1a 11- 1b 26- 1 77- 1 77- 1a 77- 1b 87- 1 87- 1a	77- 1c
Associated Mining Co. P.O. Box 145 Washington, IN 47501 (812) 254-7111	14- 1 14- 2 14- 3	
B. & D. Coal Co., Inc. 610 E. Washington St. Huntingburg, IN 47542 (812) 683-4826	(see 14- 6)	
Bicknell Minerals, Inc. 219 Southeast 7th St. Evansville, IN 47713 (812) 423-4461	42- 1	
B.F.C. Coal, Inc. P.O. Box 482 Boonville, IN 47601 (812) 897-3858	14- 4	
Black Beauty Coal Co., Inc. P.O. Box 312 Evansville, IN 47702 (812) 424-9000	14- 5 14- 5a 14- 5b 14- 5c 19- 1 42- 2 42- 2a 42- 2b	

B. & L.S. Contracting, Inc. (field office) P.O. Box 740 Washington, IN 47501 (812) 254-6465	(see 42- 2)	
B. & L.S. Contracting, Inc. 11350 North Meridian St. Suite 470 Carmel, IN 46032 (315) 848-0205	(see 42- 2)	
Blackfoot, Inc. P.O. Box 26 Stendal, IN 47585 NONE	63- 1	
Brazil Coal & Clay Corp. P.O. Box 160 Brazil, IN 47834 (812) 835-2641	11- 2	
C.C.M., Inc. R.R. 2, Box 50 Bloomfield, IN 47424 NONE	(see 28- 5)	
Chaney Mining Co., Inc. Box 42 Cannelburg, IN 47519 (812) 486-3554	(see 14- 7)	
Cimmarron Coal Corp. P.O. Box 50 Mt. Carmel, IL 63863 (618) 263-3881		11- 3
Cimmarron Coal Corp. R.R. 1, Box 22 Bicknell, IN 47512 (812) 735-2057		11- 3
Coal, Inc. R.R. 3, Box 488 Linton, IN 47441 (812) 648-2201	28- 1	
Comet Coal and Clay Co., Inc. P.O. Box 308 Linton, IN 47441 (812) 659-3331	28- 2 28- 3 28- 4	

C.S.P., Corp. P.O. Box 248 Tell City, IN 47586 812 (546-3457)	74- 1
Delta Mining Corp. P.O. Box 306 Tell City, IN 47586 (812) 547-3466	14- 6 14- 7 74- 2
Dyer Enterprises, Inc. P.O. Box 255 Huntingburg, IN 47542 (812) 683-4644	14- 8
Energy Supply, Inc. P.O. Box 475 Wayne City, IL 62895 (618) 895-2154	14- 9 74- 3 74- 4 74- 5
Foertsch Construction Co., Inc. P.O. Box 16 Lamar, IN 47550 (812) 529-8216	14-10 14-11 74- 6
Fossil Fuels Mining, Inc. 435 E. Main St., Suite A-2 Polk Place Greenwood, IN 46162 (317) 882-2888	28- 5 28- 5a 28- 5b 28- 5c 28- 6
Four Rivers Coal Co., Inc. P.O. Box 68 Lynnville, IN 47619 (812) 922-3248	26- 2
Fowler Excavating, Inc. R.R. 2 Montgomery, IN 47558 (812) 486-3655	14-12
Great Lakes Limited Partnership 505 N. Lake Shore Dr. Chicago, IL 60611 (312) 943-5891	28- 7 28- 8
Green Bay Fuels, Inc. Regional Office Rt. 4, Box 75A Loogootee, IN 47553 (812) 644-7727	51- 1

Green Construction of Indiana, Inc. P.O. Box 157 Oaktown, IN 47561 (812) 745-2315	14-13
Green Ridge Coal, Inc. P.O. Box 248 Tell City, IN 47586 (812) 547-7921	74- 7 74- 8
John & Robert Haviland R.R. 2 Coal City, IN 47427 (812) 939-2915	60- 1
Hesco, Inc. P.O. Box 303 Plainfield, IN 46168 (317) 839-4194	11- 4
J.H.& L. Coal Co. R.R. 24, Box 293 Terre Haute, IN 47802 (812) 299-9871	84- 1
J.& J. Coal Co., Inc. 1588 Square Deal Rd. Boonville, IN 47601 (812) 897-4562	87- 2
J.& R. Coal Co., Inc. R.R. 1 Bicknell, IN 47512 (812) 735-4004	42- 3
Key West Coal, Inc. P.O. Box 140 West Terre Haute, IN 47885 (812) 533-1540	84- 2
Log Cabin Coal Co. 304 S. Depot St. Brazil, IN 47834 (812) 448-1363	11- 5 11- 6 11- 7 11- 8
Marigold Mining R.R. 1 Lamar, IN 47550 (812) 529-8220	74- 9

Midwestern Mining Consultants P.O. Box 741 Jasper, IN 47546 (812) 644-7458	63- 2	
North Eastern Mining Co., Inc. 6700 E. State Blvd. Fort Wayne, IN 46815 (219) 749-0425	14-14 (see also 14-15) 60- 2	
Ohio Valley Co., Construction Division, Inc. 1440 Tenth St. Tell City, IN 47586 (812) 547-3497		63- 3
Old Ben Coal Co. (Evansville office) 2425 Building, Suite 402 Evansville, IN 47711 (812) 464-3947		
Old Ben Coal Co., Indiana Regional Office R.R. 3 Oakland City, IN 47660 (812) 749-6161	63- 4 63- 4a 63- 4b 63- 5 63- 5a 63- 5b 63- 5c	
Old Ben Coal Co. (main office) 69 W. Washington Chicago, IL 60602 (312) 332-2360		
Parke Coal Co. Box 236 Petersburg, IN 47567 (812) 354-9636	63- 6	
Peabody Coal Co., (Eastern Division office) 1314 North Burch Dr. Evansville, IN 47711	28- 9 28-10 28-10a 28-11 77- 2a 83- 1 83- 1a 83- 1b 83- 1c 87- 3 87- 3a 87- 3b 87- 3c 87- 3d	28- 9a

Peabody Coal Co. (main office)
301 North Memorial Dr.
St. Louis, MO 63102
(314) 342-3400

Peabody Coal Co.,
(Northern Indiana area office)
P.O. Box 164
Jasonville, IN 47438
(812) 665-2271

P-V Mining Co., Inc. 19- 2
P.O. Box 207 19- 3
Huntingburg, IN 47542 19- 4
(812) 685-4600

R. & H. Mining Co., Inc. 63- 7
R.R. 3
Petersburg, IN 47567
(812) 354-6200

Rogers Energy, Inc. 14-15
P.O. Box 849 (see also 14- 5)
Bloomington, IN 47402
(812) 687-7245

S. & G. Excavating, Inc. 11- 9
505 Margaret Ave.
Terre Haute, IN 47802
(812) 234-4848

Shaw Contractors & Builders 14-16
P.O. Box 431 14-17
Mt. Carmel, IL 62863
(618) 262-7166

Solar Sources, Inc. 14-18
P.O. Box 358 63- 8
Greenwood, IN 46142 63- 9
(317) 882-4530 87- 4

Spencer Coal Corp. 74-10
P.O. Box 433
Dale, IN 47523
(812) 937-4511

Squaw Creek Coal Co. 87- 5
1314 North Burch Dr. 87- 5a
Evansville, IN 47711 87- 5b
(812) 867-6681

Sun Mining Co. P.O. Box 53 Hillsdale, IN 47854 (317) 245-2379		11-10
Superior Coal, Inc. P.O. Box 690 Jasper, IN 47546 (812) 536-2627	14-19	
Theba Corp. Suite 230, Heyburn Bldg. Louisville, KY 40202 (502) 585-1901	74-11 74-12 74-13	
Turris Coal Co. P.O. Box 21 Elkhart, IL 62634 (217) 947-2600	82- 1	
Vigo Coal Co., Inc. P.O. Box 56 Inglefield, IN 47618 (812) 867-6635	87- 6	
Wabash Valley Energy, Inc. One Kimbell Plaza Terre Haute, IN 47802 (812) 232-3155		84- 3
Whittmer Coal Corp. P.O. Box 206 Montgomery, IN 47558 (812) 644-7722	14-20	
Winslow Coal Co., Inc. P.O. Box 482 Boonville, IN 47601 (812) 897-3858	14-21	

Page 56 is blank.

INDEX 3

Alphabetical Listing of Active and Idle
Mines in Indiana

MINE OR PIT NAME	COUNTY	MINE NUMBER IN INDEX 1
Alford Pit 1 (Old Ben No. 2 Mine)	Pike	63- 5a
Alford Pit 2 (Old Ben No. 2 Mine)	Pike	63- 5b
A.M.C. Pit No. 3	Daviess	14- 1
A. & P. Pit No. 2	Daviess	14-12
Apraw Mine	Knox	42- 2
Arlen No. 1 Mine	Daviess	14- 5
Ashboro Pit	Clay	11- 5
Augusta Pit	Pike	63- 6
Ayer Pit	Spencer	74- 3
Ayrshire Mine	Warrick	87- 1
Backbone Mine	Dubois	19- 2
Banana Pit No. 1	Daviess	14-14
Benwood Mine	Clay	11- 6
Bicknell No. 1A	Knox	42- 1
Blackfoot No. 2	Pike	*63- 3
Blackfoot Plant	Pike	63- 1
Burke Tipple	Greene	28- 7
Cannelburg Tipple	Daviess	14-20
Cass (1150) Pit (Minnehaha Mine)	Sullivan	77- 1a
Castle Hill Mine	Greene	28- 5
Castle Knoll Mine	Greene	28- 6
Chinook Mine	Clay	11- 1
Coal City Pit No. 1	Owen	60- 2
Coal Yard (Sun Mining Co.)	Clay	*11-10
Comet Tipple	Greene	28- 4
Commercial Pit No. 1	Daviess	14-15
C.S.P. Tipple	Spencer	74- 1
Dilger No. 1	Spencer	74-11
Dugger Mine	Sullivan	77- 2
Dukes Pit	Greene	28- 2
Ell Creek Mine	Dubois	19- 1
F. Graber No. 1	Daviess	14-13
Foertsch No. 1 Pit	Spencer	74- 6
Gilmour (1150) Pit (Latta Mine)	Greene	28-10a
Glendale No. 1	Daviess	14-21
Glendora Pit (Minnehaha Mine)	Sullivan	77- 1b
Gregg Pit	Greene	28- 3
Hardy Yagen Field (Old Ben No. 1 Mine)	Pike	63- 4a
Hawthorn Mine	Greene	28- 9
Hawthorn No. 1	Daviess	14- 4
Held Pit	Spencer	74- 9
Hendricks Mine No. 5	Clay	11- 4

Hoosier Gem (Minnehaha Mine)	Sullivan	*77- 1c
Indian Pit	Daviess	14- 2
J.& R. Mine	Knox	42- 3
Keller Pit No. 4	Vigo	*84- 3
Key West Pit No. 1	Vigo	84- 2
Kirkling Mine	Clay	*11- 3
Knepp Mine No. 1	Daviess	14- 6
Knepp No. 1 Pit	Daviess	14- 8
Latta Mine	Greene	28-10
Lee No. 1 Pit	Pike	63-10
Linton Mine No. 1	Greene	28- 8
Little Sandy No. 1	Daviess	14-10
Little Sandy No. 2	Daviess	14-11
Lords Pit No. 3	Daviess	14-16
Lords Pit No. 4	Daviess	14-17
Lynnville Mine	Warrick	87- 3
Mariah Hill Pit	Spencer	74- 4
Midway Pit No. 1	Daviess	14- 3
Midwestern No. 1	Pike	63- 2
Miller Preparation Plant	Greene	28-11
Millersburg Field (Ayrshire Mine)	Warrick	87- 1a
Minnehaha Mine	Sullivan	77- 1
Old Ben No. 1 Mine	Pike	63- 4
Old Ben No. 2 Mine	Pike	63- 5
Old Hickory	Clay	11- 7
Packers 2 Mine	Martin	51- 1
Patmore Pit	Spencer	74- 7
Patmore Pit No. 1	Spencer	74- 2
Petersburg Field (Old Ben No. 2 Mine)	Pike	63- 5c
Pit No. 1 (Apraw Mine)	Knox	42- 2a
Pit No. 1 (Arlen No. 1 Mine)	Daviess	14- 5a
Pit No. 1 (Castle Hill Mine)	Greene	28- 5a
Pit No. 2 (Apraw Mine)	Knox	42- 2b
Pit No. 2 (Arlen No. 1 Mine)	Daviess	14- 5b
Pit No. 2 (Castle Hill Mine)	Greene	28- 5b
Pit No. 3 (Arlen No. 1 Mine)	Daviess	14- 5c
Pit No. 3 (Castle Hill Mine)	Greene	28- 5c
Pit No. 3 (John & Robert Haviland)	Owen	60- 1
Pit No. 4 (Apraw Mine)	Knox	42- 2c
Pit No. 10 (Solar Sources, Inc.)	Pike	63- 8
Pit No. 12 (Solar Sources, Inc.)	Warrick	87- 4
Pit No. 14 (Solar Sources, Inc.)	Pike	69- 9
Pit No. 16 (Solar Sources, Inc.)	Daviess	14-18
Pontiac Pit	Clay	11- 8
Prairie Creek Pit No. 1	Daviess	14- 7
Price-Beertzer No. 1	Spencer	74- 8
P-V No. 1 Mine	Dubois	19- 3
P-V No. 3 Mine	Dubois	19- 4
Rice Mine	Vigo	84- 1
R.& H. Mine	Pike	63- 7
Saline No. 1	Clay	11- 2

Sandy Creek Pit	Spencer	74- 5
Santa Claus No. 2	Spencer	74-12
Scales Pit No. 1	Warrick	87- 2
Seger No. 1	Spencer	74-13
S.& G. Pit No. 3	Clay	11- 9
Sky Point Mine	Gibson	26- 2
South of Tipple (5760 Pit) (Squaw Creek Mine)	Warrick	87- 5a
Southwest Field (Chinook Mine)	Clay	11- 1a
Spencer Pit No. 20	Spencer	74-10
Squaw Creek Mine	Warrick	87- 5
Superior No. 4	Daviess	14-19
Universal Mine	Vermillion	83- 1
Vanderrick Project	Vanderburgh	82- 1
Venturi Pit No. 1	Daviess	14- 9
Vigo No. 6	Warrick	87- 6
Wabash Mine	Gibson	26- 1
West Field (Chinook Mine)	Clay	11- 1b
West Field (Old Ben No. 1 Mine)	Pike	63- 4b
4th Vein Mine	Greene	28- 1
1150 No. 1 Pit (Lynnville Mine)	Warrick	87- 3a
1150 No. 2 Pit (Lynnville Mine)	Warrick	87- 3b
1150 Pit (Universal Mine)	Vermillion	83- 1a
1360 Pit (Squaw Creek Mine)	Warrick	87- 5b
2560 Pit (Blanford East Area) (Universal Mine)	Vermillion	83- 1b
2570 Pit (Hawthorn Mine)	Greene	*28- 9a
5761 (Eby) Pit (Lynnville Mine)	Warrick	87- 3c
5900 Pit (Lynnville Mine)	Warrick	87- 3d
8750 Pit (Universal Mine)	Vermillion	83- 1c
8900 Pit (Dugger Mine)	Sullivan	77- 2a

Page 60 is blank.

INDEX 4

Index of Coals Mined in Indiana in
Stratigraphic Sequence by County

COAL	COUNTY	MINE NUMBER IN INDEX 1
Danville Coal Mbr. (VII)	Gibson	26- 2
	Greene	28- 9a
	Knox	42- 1 , 42- 2a, 42-2b, 42- 2c
	Sullivan	77- 1a, 77- 1b, *77-1c, 77- 2a
	Vermillion	83- 1a, 83- 1b, 83- 1c
	Vigo	84- 2
	Warrick	87- 1a, 87- 3a, 87- 3b, 87- 3d, 87- 4 , 87- 5a, 87- 5b
	Hymera Coal Mbr. (VI)	Gibson
Greene		28- 9a
Knox		42- 1 , 42- 2a, 42- 2b, 42- 2c, 42- 3
Pike		63- 4a, 63- 4b, 63- 5c, 63- 8,
Sullivan		77- 1a, 77- 1b, 77- 2a
Warrick		87- 1a, 87- 3a, 87- 3b, 87- 3d, 87- 4 , 87- 5a, 87- 5b, 87- 6
Springfield Coal Mbr. (V)	Gibson	26- 1
	Greene	28- 8 , 28-10a
	Pike	*63- 3 , 63- 4a, 63- 4b, 63- 5a, 63- 5b, 63- 6 , 63- 7 , 63- 9 ,
	Vigo	84- 1
	Warrick	87- 2 , 87- 3c
Houchin Creek Coal Mbr. (IVa)	Pike	63-10
Survant Coal Mbr. (IV)	Clay	11- 1a, 11- 1b, 11- 4
	Greene	28- 1
	Pike	63- 2 , 63-10
Seelyville Coal Mbr. (III)	Clay	11- 1a, 11- 1b
	Vanderburgh	82- 1
Unnamed coal(s) in Staunton Fm.	Clay	11- 1a, 11- 1b, 11- 9
	Daviess	14- 1 , 14- 5a, 14- 5b, 14- 5c, 14- 9 , 14-14 ,
	Greene	28- 3

Minshall and Buffaloville Coal Mbrs.	Clay	11- 9	
	Daviess	14- 1 , 14- 3 , 14- 4 , 14- 9 , 14-10 , 14-14 , 14-15 , 14-21	
	Spencer	74- 2 , 74- 3 , 74- 7 , 74- 8 , 74-10	
Unnamed coal(s) in Brazil Fm.	Daviess	14- 1 , 14- 2 , 14- 3 , 14- 4 , 14- 6 , 14- 7?, 14- 8 , 14- 9 , 14-10 , 14-11 , 14-12 , 14-13 , 14-14 , 14-15 , 14-16 , 14-17 , 14-18 , 14-19 , 14-21	
		Dubois	19- 3
		Greene	28- 5a, 28- 5b, 28- 5c, 28- 6
		Spencer	74- 6 , 74- 9 , 74-10
	Upper Block Coal Mbr.	Clay	11- 2 , *11- 3 , 11- 5 , 11- 6 , 11- 8
Greene		28- 2 , 28- 5a, 28- 6	
Owen		60- 1 , 60- 2	
Lower Block Coal Mbr.	Clay	*11- 3	
	Greene	28- 5a, 28- 5b, 28- 5c, 28- 6	
	Owen	60- 2	
Unnamed coal(s) in Mansfield Fm.	Daviess	14- 8 , 14-13	
	Dubois	19- 1 , 19- 2 , 19- 3 , 19- 4	
	Spencer	74- 4 , 74- 6	
Mariah Hill Coal Bed	Daviess	14-13	
	Dubois	19- 1?, 19- 2 , 19-3 19- 4	
	Spencer	74- 4 , 74- 5 , 74- 6 , 74-11 , 74-12 , 74-13	
Blue Creek Coal Mbr.	Martin	51- 1	
	Spencer	74- 5?	
Reclaiming gob and/ or slurry	Vigo	*84- 3	