

DIRECTORY OF
COAL PRODUCERS
IN INDIANA

COAL
1981

Indiana Geological Survey
Bloomington, Indiana
1981

CONTENTS

	Page	
INTRODUCTION.	1	
REFERENCES CITED.	4	
INDEX 1 Alphabetical listing of Active or Idle Mines in Indiana by County, Company, and Mine Name	9	INDEX 1 [REDACTED]
Clay County.	9	CLAY [REDACTED]
Daviess County13	DAVIESS [REDACTED]
Dubois County.19	DUBOIS [REDACTED]
Fountain County.23	FOUNTAIN [REDACTED]
Gibson County.25	GIBSON [REDACTED]
Greene County.27	GREENE [REDACTED]
Knox County.31	KNOX [REDACTED]
Martin County.33	MARTIN [REDACTED]
Owen County.35	OWEN [REDACTED]
Parke County37	PARKE [REDACTED]
Pike County.39	PIKE [REDACTED]
Spencer County45	SPENCER [REDACTED]
Sullivan County.49	SULLIVAN [REDACTED]
Vermillion County.51	VERMILLION [REDACTED]
Vigo County.53	VIGO [REDACTED]
Warrick County55	WARRICK [REDACTED]
INDEX 2 Alphabetical Listing of Companies with Active or Idle Mines in Indiana59	INDEX 2 [REDACTED]
INDEX 3 Alphabetical Listing of Active and Idle Mines in Indiana.69	INDEX 3 [REDACTED]
INDEX 4 Index of Coals Mined in Indiana in Stratigraphic Sequence by County73	INDEX 4 [REDACTED]

ILLUSTRATIONS

	Page
FIGURE 1 Pennsylvanian Rock Unit Names Used in Indiana	5
FIGURE 2 Scale, Explanation, and Sectionized Township for County Maps and Map of Indiana Showing Counties Producing Coal.	6
FIGURE 3 Clay County (11).	8
FIGURE 4 Daviess County (14)12
FIGURE 5 Dubois County (19).18
FIGURE 6 Fountain County (23).22
FIGURE 7 Gibson County (26).24
FIGURE 8 Greene County (28).26
FIGURE 9 Knox County (42).30
FIGURE 10 Martin County (51).32
FIGURE 11 Owen County (60).34
FIGURE 12 Parke County (61)36
FIGURE 13 Pike County (63).38
FIGURE 14 Spencer County (74)44
FIGURE 15 Sullivan County (77).48
FIGURE 16 Vermillion County (83).50
FIGURE 17 Vigo County (84).52
FIGURE 18 Warrick County (87)54

Directory of
COAL PRODUCERS IN INDIANA

Compiled by

Walter A. Hasenmueller, Geologist
Coal and Industrial Minerals Section
Indiana Geological Survey

July 1981

INTRODUCTION

General Remarks:--Directories are among the most useful publications of the Indiana Geological Survey, but their usefulness is short lived because of frequent changes in the number and location of companies engaged in a particular industry. Indiana's coal industry is no exception; many companies operate mines for a few months and then move to new acreage, change ownership, or cease business.

The companies listed in this directory were operating underground coal mines or held permits for surface mines that were active or idle* when mine sites were field checked between June, July, and August 1981. This directory is complemented by Indiana Geological Survey Miscellaneous Map 27, "Map of Southwestern Indiana Showing Locations of Active Coal Mines."

Format:--Index 1 is the principal index in the Directory. It is a listing of all active and idle mines in Indiana arranged alphabetically by county, company, and mine name. Each mine entry is followed by the address and telephone number for the mine and the location of the mine office, plant area, or mine entrance. The separate pits of larger mines are listed alphabetically or numerically by the pit name following the mine entry. Each mine or pit is

*Pit or mine open or machinery on site but coal mining not in progress at time of visit.

preceded by a number keyed to the county index map preceding the county listing. These maps show the location or area of mined or pits which is not necessarily at the same location as the office location given in the index. Each mine or pit is followed by the coal or coals mined at the site. Idle mines or pits are indicated with an asterick.

Companies with active or idle mining operations in Indiana are listed alphabetically in Index 2. Index 2 provides addresses and telephone numbers for the main offices and regional offices relevant to active or idle mining in Indiana. Index 2 also includes a tabulation of index numbers for the active and idle operations of each company. These index numbers correspond with the mine and pit numbering used in Index 1.

Index 3 is an alphabetical listing of active and idle mines in Indiana which allows the user to located a mine when only the mine name is known. A mine is first located in the alphabetical listing in the first column of the index and then located in Index 1 with the county and mine number that follow in the second and third columns of Index 3. Numbers for idle mines are preceded with an asterisk.

Index 4 is a tabulation of mines indexed by coal seam or seams mined. Each mine or pit is listed one or more times under each of the coals mined. The coals are arranged from the stratigraphically highest to lowest coal (see fig. 1). Counties are listed in the second column and mine numbers are listed in the third column so mines can be located in Index 1. Numbers for idle mines are preceded with an asterisk.

Coal Names:--Names have been associated with Indiana coals since the earliest days of mining in the state. Informal names were used by the miners and residents of an area to describe their local coals. Although the names are frequently colorful, they tend to complicate and confuse the regional correlations of coals. Early geologists attempted to systematically trace coals throughout southwestern Indiana and apply a uniform name to a coal they

felt could be traced over a wide area. David Dale Owen (1857) used Arabic numbers to designate minable coals from the lowermost to the uppermost, and his numbering system is the basis for the coal numbering used in western Kentucky today. E. T. Cox (1869) abandoned Owen's numbering system in Indiana and designated coals with letters but this system was soon abandoned. G. H. Ashley (1899) and his co-workers divided the Pennsylvanian rocks of Indiana into eight intervals or "divisions," which they numbered from the base upward with Roman numerals. Ashley's divisions were bounded by major coals so each division included a regionally persistent coal at its base that was given the division number. Hence, Division V consisted of the rocks from the base of Coal VI down to and including Coal V. Ashley recognized that minor coals occurred between the major seams and he designated these by applying the division number followed by a letter designation from the base of the division up; hence, Coal IIIa is the first minor coal in Division III (Coal III plus the rocks up to Coal IV). Ashley's divisions are no longer used as such but his coal naming system is still widely applied in industry and informally by geologists in Indiana to designate certain coals.

A number of years ago the Indiana Geological Survey adopted a system of nomenclature for coals in keeping with modern geologic conventions for naming sedimentary rocks but which also retains the Ashley numbers still commonly used in industry and informally by geologists. The coal nomenclature used in this directory and the generalized chart of the names for coals and associated strata (fig. 1) follow Shaver and others (1970). Coals that do not have a formal stratigraphic name or that have not been precisely correlated in mapping are listed as "unnamed" coals in the appropriate formation unit (fig. 1).

REFERENCES CITED

- Ashley, G. H., 1899, The coal deposits of Indiana: Indiana Dept. Geology and Nat. Resources, Ann. Rept. 23, 1573 p.
- Cox, E. T., 1869, Introduction: Indiana Geol. Survey, Ann. Rept. 1, p. 5-11.
- Owen, D. D., 1857, Second report of the geological survey in Kentucky made during the years 1856 and 1857: Frankfort, Ky., A. G. Hodges, Public Printer, 391 p.
- Shaver, R. H., and others, 1970, Compendium of rock-unit stratigraphy in Indiana: Indiana Geol. Survey Bull. 43, 229 p.

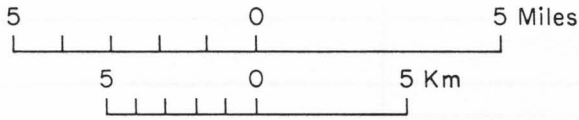
FIGURE 1

Pennsylvanian Rock Unit Names Used in Indiana

Group	Formation	Member or Bed	Miscellaneous Unofficial Names
McLeansboro	Mattoon		
	Bond	Livingston Ls. Mbr.	
		Shoal Creek Ls. Mbr.	
	Patoka		
	Shelburn	West Franklin Ls. Mbr.	
Carbondale	Dugger	Danville Coal Mbr. (VII)	Upper Millersburg, Coal VII
		Hymera Coal Mbr. (VI)	Lower Millersburg, Coal VI
		Providence Ls. Mbr.	
		Herrin Coal Mbr.	
		Bucktown Coal Mbr. (Vb)	Coal Vb
		Alum Cave Ls. Mbr.	
	Petersburg	Springfield Coal Mbr. (V)	Coal V
		Houchin Coal Mbr. (IVa)	Coal IVa
	Linton	Survant Coal Mbr. (IV)	Coal IV
		Colchester Coal Mbr. (IIIa)	Coal IIIa
	Raccoon Creek	Staunton	Seelyville Coal Mbr. (III)
Holland Ls. Mbr.			
Brazil		Buffaloville-Minshall Coal Mbr.	
		Upper Block Coal Mbr.	
		Lower Block Coal Mbr.	
Mansfield		Mariah Hill Coal Bed	
		Blue Creek Coal Mbr.	
		St. Meinrad Coal Bed	Cannelton Coals, Troy Coals

FIGURE 2

Scale, Explanation, and Sectionized Township for County Maps and Map of Indiana Showing Counties Producing Coal



(Scales apply to all counties except Gibson, Knox, and Vermillion)

EXPLANATION

- ▲ Separate tippie or mine office
- ⚒ Slope or drift mine
- ▣ Shaft mine
- Active surface mine pit
- ◡ Surface mined area

6	5	4	3	2	1
7	8	9	10	11	12
18	17	16	15	14	13
19	20	21	22	23	24
30	29	28	27	26	25
31	32	33	34	35	36

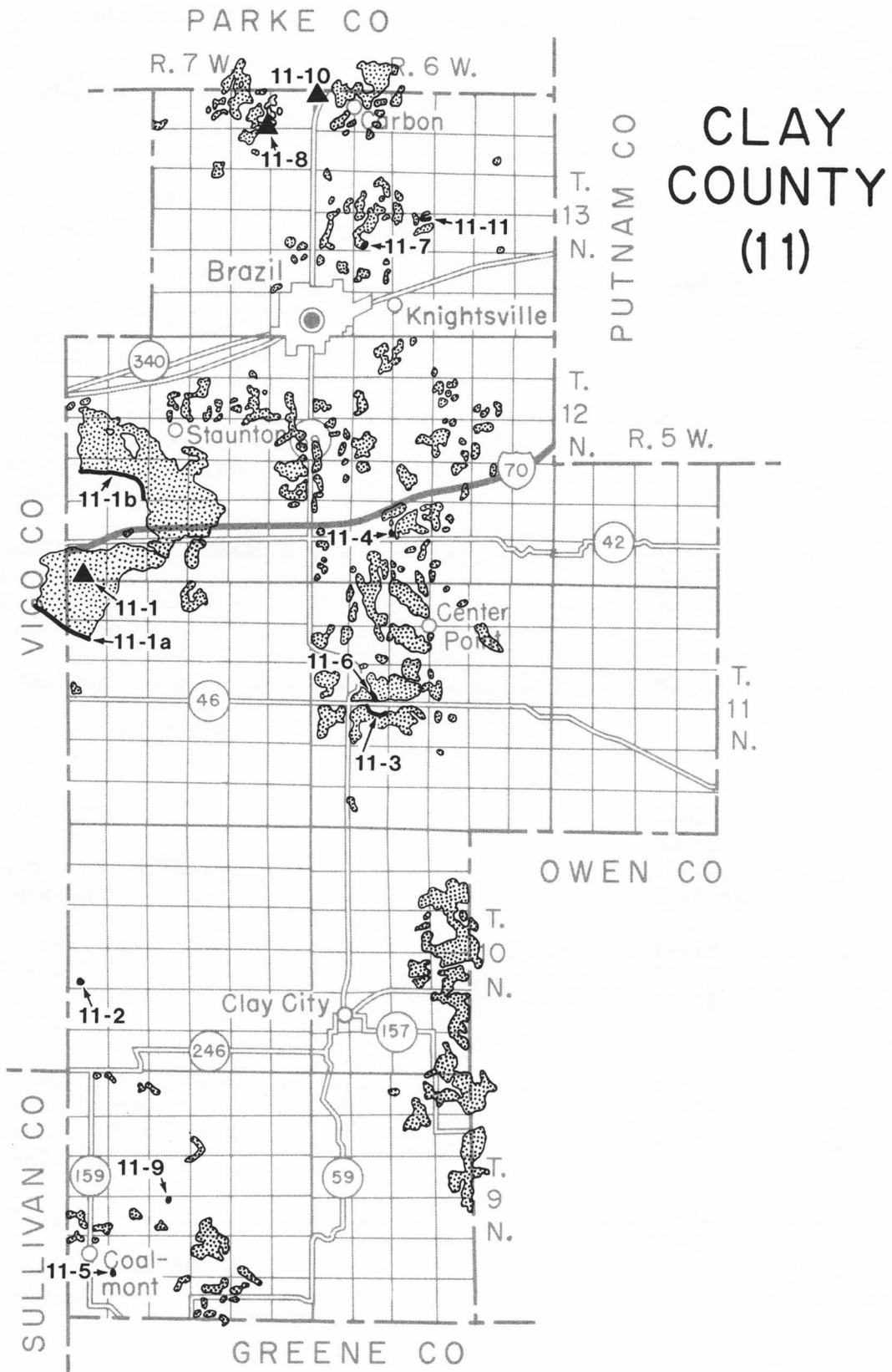
TOWNSHIP DIAGRAM



MAP OF INDIANA SHOWING COUNTIES PRODUCING COAL

Page 7 is blank.

FIGURE 3



INDEX 1

Alphabetical Listing of Active or Idle Mines
in Indiana by County, Company, and Mine Name

CLAY COUNTY

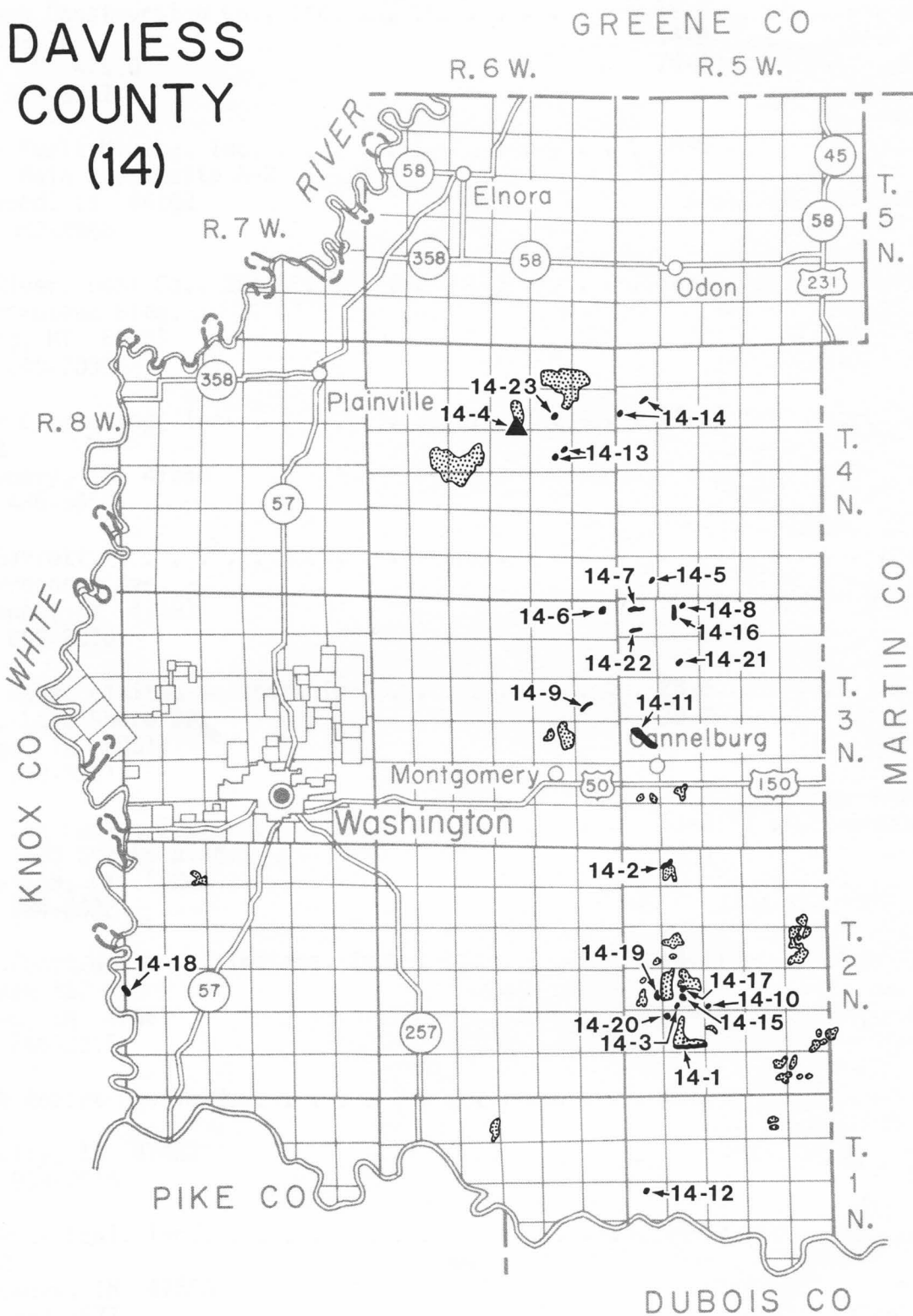
MINE	COAL(S) MINED
11-1 AMAX Coal Co. Chinook Mine R.R. 14, Box 287C Brazil, IN 47834 (812) 894-2385 SE $\frac{1}{4}$ SW $\frac{1}{4}$ sec. 31, T. 12 N., R. 7 W.	
11-1a Southwest FieldSurvant Coal Mbr. (IV) Seelyville Coal Mbr. (III) unnamed coal in Staunton Fm.
11-1b West FieldSeelyville Coal Mbr. (III) unnamed coal in Staunton Fm.
11-2 Ax Mines, Inc. *Ax No. 1 NONE NONE SW $\frac{1}{4}$ SW $\frac{1}{4}$ sec. 19, T. 10 N., R. 7 W.	.Survant Coal Mbr. (IV)
11-3 Brazil Coal and Clay Corp. Center Point Pit No.2 P.O. Box 160 Brazil, IN 47834 (812) 835-4791 NW $\frac{1}{4}$ NE $\frac{1}{4}$ sec. 20, T. 11 N., R. 6 W.	.unnamed coal in Brazil Fm. Upper Block Coal Mbr. Lower Block Coal Mbr.
11-4 Dierdorf Coal Co. Dierdorf Pit. R.R. 14 Brazil, IN 47834 (812) 835-5793 SW $\frac{1}{4}$ SW $\frac{1}{4}$ sec. 28, T. 12 N., R. 6 W.	.Upper Block Coal Mbr.
11-5 Omer Garrett *Bickel No. 1 Pit. R.R. 25, Box 280 Terre Haute, IN 47802 (812) 894-2019 SW $\frac{1}{4}$ SW $\frac{1}{4}$ sec. 29, T. 9 N., R. 7 W.	.Springfield Coal Mbr. (V)

- 11-6 Log Cabin Coal Co.
Ashboro PitUpper Block Coal Mbr.
NONE
NONE
SW $\frac{1}{4}$ SE $\frac{1}{4}$ sec. 17, T. 11 N., R. 6 W.
- 11-7 Log Cabin Coal Co.
Benwood No. 1Upper Block Coal Mbr.
NONE
NONE
NW $\frac{1}{4}$ SW $\frac{1}{4}$ sec. 20, T. 13 N., R. 6 W.
- 11-8 Log Cabin Coal Co.
Old Hickory (separate tipple)
R.R. 1
Carbon, IN 47837
(812) 448-1704
SE $\frac{1}{4}$ SE $\frac{1}{4}$ sec. 2, T. 13 N., R. 7 W.
- 11-9 P-Burg Coal Co.
Mine Not. 4Seelyville Coal Mbr. (III)
NONE
NONE
NE $\frac{1}{4}$ NW $\frac{1}{4}$ sec. 21, T. 9 N., R. 7 W.
- 11-10 Sun Mining Co.
Coal Yark (office/plant)
P.O. Box 214
Brazil, IN 47854
(812) 448-3449
NW $\frac{1}{4}$ NW $\frac{1}{4}$ sec. 6 T. 13 N., R. 6 W.
- 11-11 Sun Mining Co.
Harmony Pit No.1.unnamed coal in Brazil Fm.
NONE
(812) 448-3449
NE $\frac{1}{4}$ NE $\frac{1}{4}$ sec. 21, T. 13 N., R. 6 W.

Page 11 is blank.

FIGURE 4

DAVIESS COUNTY (14)



DAVIESS COUNTY

MINE	COAL(S) MINED
14-1 Associated Mining Co. (Central Utility Coal Co., Inc.) A.M.C. Pit No. 3. Box 27 Montgomery, IN 47558 (812) 644-7705 NE $\frac{1}{4}$ NW $\frac{1}{4}$ sec. 29, T. 2 N., R. 5 W.	Buffaloville Coal Mbr. unnamed coals in Brazil Fm.
14-2 Central Utility Coal Co., Inc. Midway Pit No. 1. Box 27 Montgomery, IN 47558 (812) 486-3228 SW $\frac{1}{4}$ NW $\frac{1}{4}$ sec. 5, T. 2 N., R. 5 W.	unnamed coals in Staunton Fm. Buffaloville Coal Mbr. unnamed coals in Brazil Fm.
14-3 Clean-Glo, Inc. Mine No. 1. NONE NONE SE $\frac{1}{4}$ SW $\frac{1}{4}$ sec. 20, T. 2 N., R. 5 W.	unnamed coal in Staunton Fm. Buffaloville Coal Mbr.
14-4 Coffman Coal, Inc. Coffman Coal Mine P.O. Box 187 Plainville, IN 47568 (812) 687-7163 SW $\frac{1}{4}$ SE $\frac{1}{4}$ sec. 10, T. 4 N., R. 6 W.	reclaiming gob and washing coal.
14-5 Delta Mining Corp. (Chaney Land Clearing, Inc.) Graber Pit. NONE NONE SE $\frac{1}{4}$ SE $\frac{1}{4}$ sec. 31, T. 4 N., R. 5 W.	unnamed coal in Brazil Fm.
14-6 Delta Mining Corp. (Four Rivers Coal Co.) Knepp Mine No. 1. NONE NONE NW $\frac{1}{4}$ NE $\frac{1}{4}$ sec. 1, T. 3 N., R. 6 W.	unnamed coals in Brazil Fm.

- 14-7 Robert Dyer
Knepp No. 1 Pit unnamed coal in Brazil Fm.
NONE
NONE
NW $\frac{1}{4}$ NE $\frac{1}{4}$ sec. 6, T. 3 N., R. 5 W.
- 14-8 Foertsch Construction Co., Inc.
Graber Pit. unnamed coals in Brazil Fm.
NONE
(812) 486-3646
NW $\frac{1}{4}$ NE $\frac{1}{4}$ sec. 5, T. 3 N., R. 5 W.
- 14-9 Foertsch Construction Co., Inc.
Wagler Pit. unnamed coals in Brazil Fm.
Montgomery, IN 47558
(812) 486-3775
SW $\frac{1}{4}$ SW $\frac{1}{4}$ sec. 13, T. 3 N., R. 6 W.
- 14-10 Fowler Excavating, Inc.
A. & P. Pit No. 2 unnamed coals in Brazil Fm.
NONE
NONE
SW $\frac{1}{4}$ SW $\frac{1}{4}$ sec. 21, T. 2 N., R. 5 W.
- 14-11 Green Construction of Indiana, Inc.
F. Graber No. 1 unnamed coals in Brazil Fm.
P.O. Box 67 unnamed coal in Mansfield Fm.
Cannelburg, IN 47519 Mariah Hill Coal Bed
(812) 486-3171
NE $\frac{1}{4}$ SE $\frac{1}{4}$ sec. 19, T. 3 N., R. 5 W.
- 14-12 High Rock Coal, Inc.
Hawthorn No. 1 Buffaloville Coal Mbr.
R.R. 2 unnamed coals in Brazil Fm.
Montgomery, In 47558
(812) 644-7677
NE $\frac{1}{4}$ NW $\frac{1}{4}$ sec. 18, T. 1 N., R. 5 W.
- 14-13 Invesco International Corp., of Alabama, No. 5
Epsom Mine. unnamed coals in Brazil Fm.
R.R. 1, Box 145
Odon, IN 47562
(812) 636-7316
SE $\frac{1}{4}$ SW $\frac{1}{4}$ sec. 7, T. 4 N., R. 5 W.

- 14-14 Invesco International Corp., of Alabama, No. 5
 Prarie Creek Mine unnamed coals in Brazil Fm.
 R.R. 1, Box 145
 Odon, IN 47562
 (812) 636-7316
 SE $\frac{1}{4}$ SW $\frac{1}{4}$ sec. 7, T. 4 N., R. 5 W.
- 14-15 Mifflin Mining Co., Inc.
 *Graber Pit No. 1 Buffaloville Coal Mbr.
 NONE
 NONE
 NW $\frac{1}{4}$ SW $\frac{1}{4}$ sec. 20, T. 2 N., R. 5 W.
- 14-16 M. & T. Coal Co., Inc.
 Raber No. 1 Pit unnamed coals in Brazil Fm.
 NONE
 (812) 486-3398
 SW $\frac{1}{4}$ NW $\frac{1}{4}$ sec. 5, T. 3 N., R. 5 W.
- 14-17 Nancy Coal Co., Inc. (Consolidated Coal Co.)
 Sugar Creek No. 1 unnamed coals in Staunton Fm.
 NONE
 NONE
 NE $\frac{1}{4}$ NW $\frac{1}{4}$ sec. 20, T. 2 N., R. 5 W.
- 14-18 Nancy Coal Co., Inc.
 Thomas No. 1 Springifled Coal Mbr. (V)
 R.R. 2
 Washington, IN 47501
 (812) 254-7446
 SW $\frac{1}{4}$ SW $\frac{1}{4}$ sec. 19, T. 2 N., R. 7 W.
- 14-19 North Eastern Construction Co., Inc.
 Commercial Pit No. 1 Buffaloville Coal Mbr.
 Box 67 unnamed coals in Brazil Fm.
 Montgomery, IN 47558
 (812) 644-7732
 NE $\frac{1}{4}$ SE $\frac{1}{4}$ sec. 19, T. 2 N., R. 5 W.
- 14-20 North Eastern Construction Co., Inc.
 Traylor Pit No. 1 Buffaloville Coal Mbr.
 Box 67
 Montgomery, IN 47558
 (812) 644-7732
 NW $\frac{1}{4}$ NW $\frac{1}{4}$ sec. 29, T. 2 N., R. 5 W.

14-21 Shaw Contractors & Builders
Lords Pit No. 3 unnamed coals in Brazil Fm.
R.R. 1
Montgomery, IN 47558
(812) 486-3858
SW $\frac{1}{4}$ NE $\frac{1}{4}$ sec. 8, T. 3 N., R. 5 W.

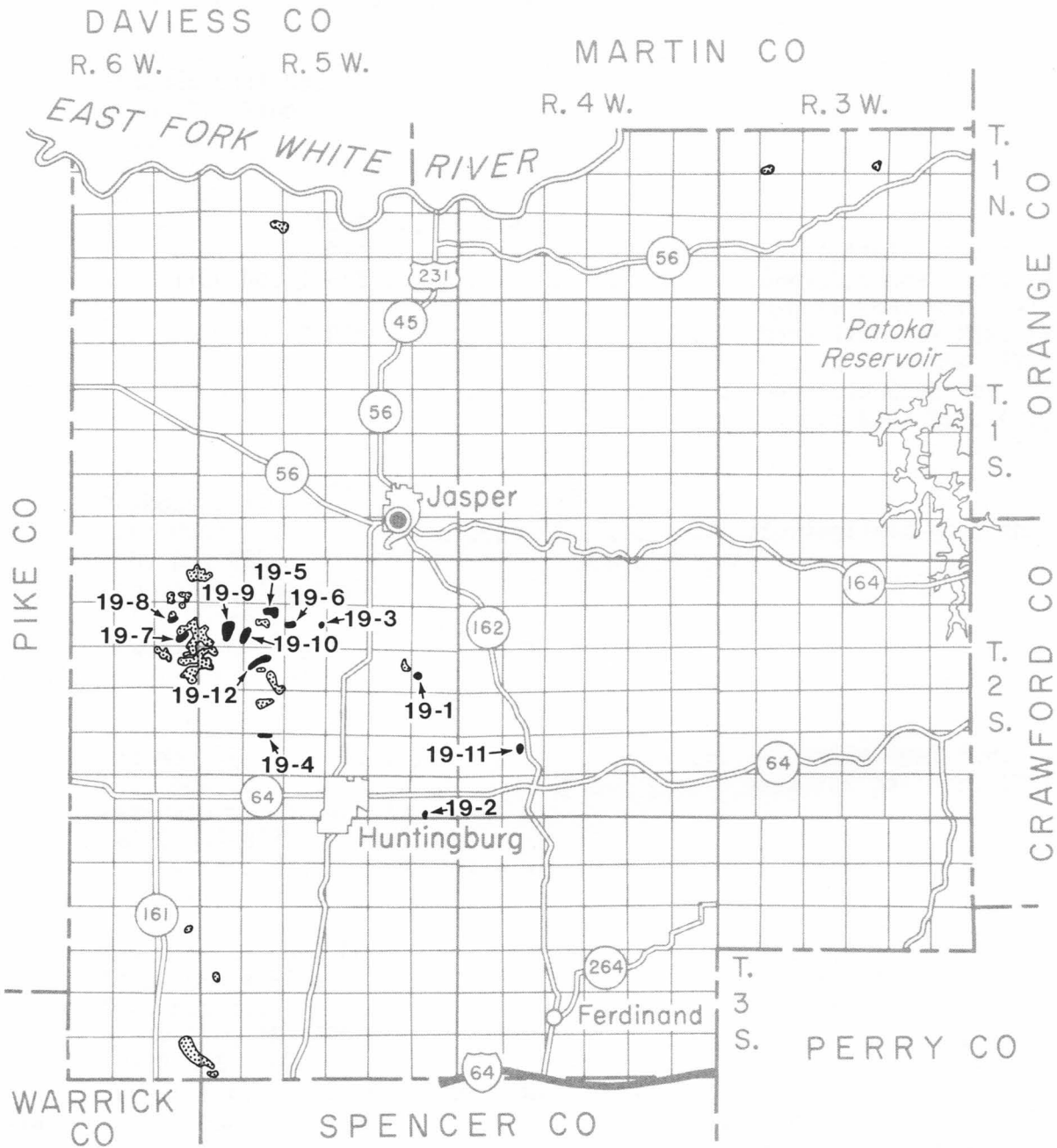
14-22 Shaw Contractors & Builders
Lords Pit No. 4 unnamed coal in Brazil Fm.
NONE
NONE
SE $\frac{1}{4}$ SW $\frac{1}{4}$ sec. 6, T. 3 N., R. 5 W.

14-23 Solar Sources, Inc.
Pit No. 15. unnamed coals in Staunton Fm.
NONE
NONE
NE $\frac{1}{4}$ SW $\frac{1}{4}$ sec. 11, T. 4 N., R. 6 W.

Page 17 is blank.

FIGURE 5

DUBOIS COUNTY (19)



DUBOIS COUNTY

MINE	COAL(S) MINED
19-1 Abbott Coal & Energy Co. Gramelspacher Pit R.R. L Jasper, IN 47546 (812) 482-4622 NW $\frac{1}{4}$ SW $\frac{1}{4}$ sec. 13, T. 2 S., R. 5 W.	.Buffaloville Coal Mbr.
19-2 Abbott Coal & Energy Co. Wagner Pit. NONE NONE SE $\frac{1}{4}$ SW $\frac{1}{4}$ sec. 36, T. 2 S., R. 5 W.	.Mariah Hill Coal Bed
19-3 Green Bay Fuels, Inc. *Kieffner Pit No. 1. NONE NONE SE $\frac{1}{4}$ NE $\frac{1}{4}$ sec. 9, T. 2 S., R. 5 W.	.unnamed coal in Mansfield Fm.
19-4 Hopf Mining Corp. Hopf No. 3. R.R. 1 Huntingburg, IN 47542 (812) 482-3515 SW $\frac{1}{4}$ SE $\frac{1}{4}$ sec. 20, T. 2 S., R. 5 W.	.unnamed coals in Brazil Fm.
19-5 NERCO, Indiana, Inc. Stenftenagel Pit No. 1. P.O. Box 207 Huntingburg, IN 47542 (812) 683-4600 NW $\frac{1}{4}$ NE $\frac{1}{4}$ sec. 8, T. 2 S., R. 5 W.	.unnamed coal in Mansfield Fm.
19-6 Old Erin Coal Co., Inc. *Fuhs Pit No. 1. NONE NONE SW $\frac{1}{4}$ NW $\frac{1}{4}$ sec. 9, T. 2 S., R. 5 W.	.unnamed coal in Brazil Fm.

- 19-7 Old Erin Coal Co., Inc.
 *Hoffman No. 2 Pit unnamed coals in Staunton Fm.
 P.O. Box 207
 Huntingburg, IN 47542
 (812) 683-4600
 NW $\frac{1}{4}$ SE $\frac{1}{4}$ sec. 12, T. 2 S., R. 6 W.
- 19-8 Old Erin Coal Co., Inc.
 *Keusch No. 2. unnamed coal in Staunton Fm.
 NONE
 NONE
 SE $\frac{1}{4}$ NW $\frac{1}{4}$ sec. 12, T. 2 S., R. 6 W.
- 19-9 Old Erin Coal Co., Inc.
 Neukam No. 3. unnamed coal in Staunton Fm.
 NONE Buffaloville Coal Mbr.
 NONE
 NW $\frac{1}{4}$ SE $\frac{1}{4}$ sec. 7, T. 2 S., R. 5 W.
- 19-10 Old Erin Coal Co., Inc.
 *Old Erin No. 4. unnamed coal in Brazil Fm.
 NONE Mariah Hill Coal Bed
 NONE
 SE $\frac{1}{4}$ NW $\frac{1}{4}$ sec. 8, T. 2 S., R. 5 W.
- 19-11 Shaw Contractors & Builders
 Lords Pit No. 1 unnamed coals in Mansfield Fm.
 R.R. 3 Mariah Hill Coal Bed
 Huntingburg, IN 47542
 (812) 482-3645
 SW $\frac{1}{4}$ NE $\frac{1}{4}$ sec. 29, T. 2 S., R. 4 W.
- 19-12 Spencer Coal Corp.
 Spencer Pit No. 11. unnamed coal in Brazil Fm.
 NONE unnamed coal in Mansfield Fm.
 (812) 482-7114
 SE $\frac{1}{4}$ NE $\frac{1}{4}$ sec. 17, T. 2 S., R. 5 W.

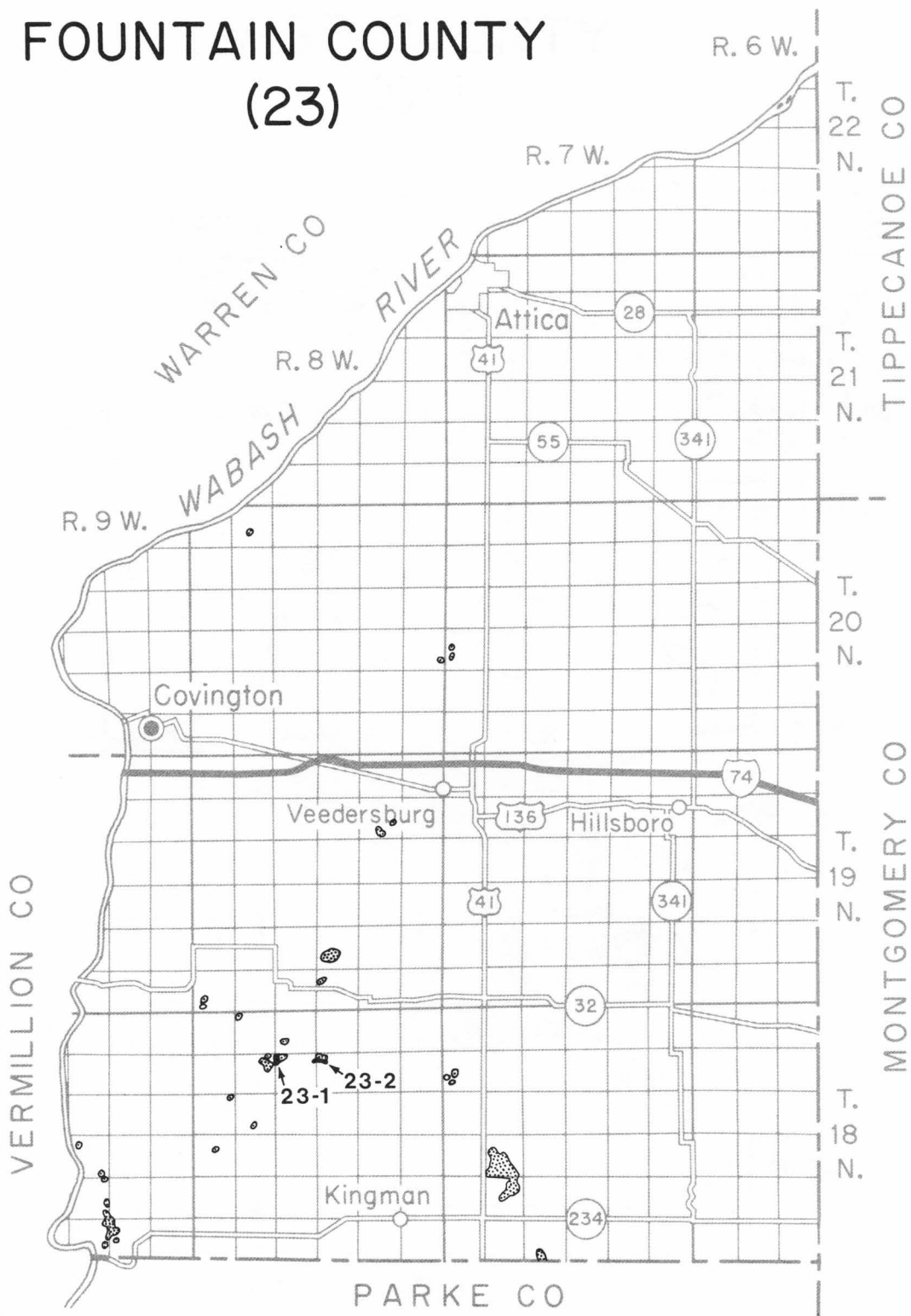
FOUNTAIN COUNTY

(5)

Page 21 is blank.

FIGURE 6

FOUNTAIN COUNTY (23)

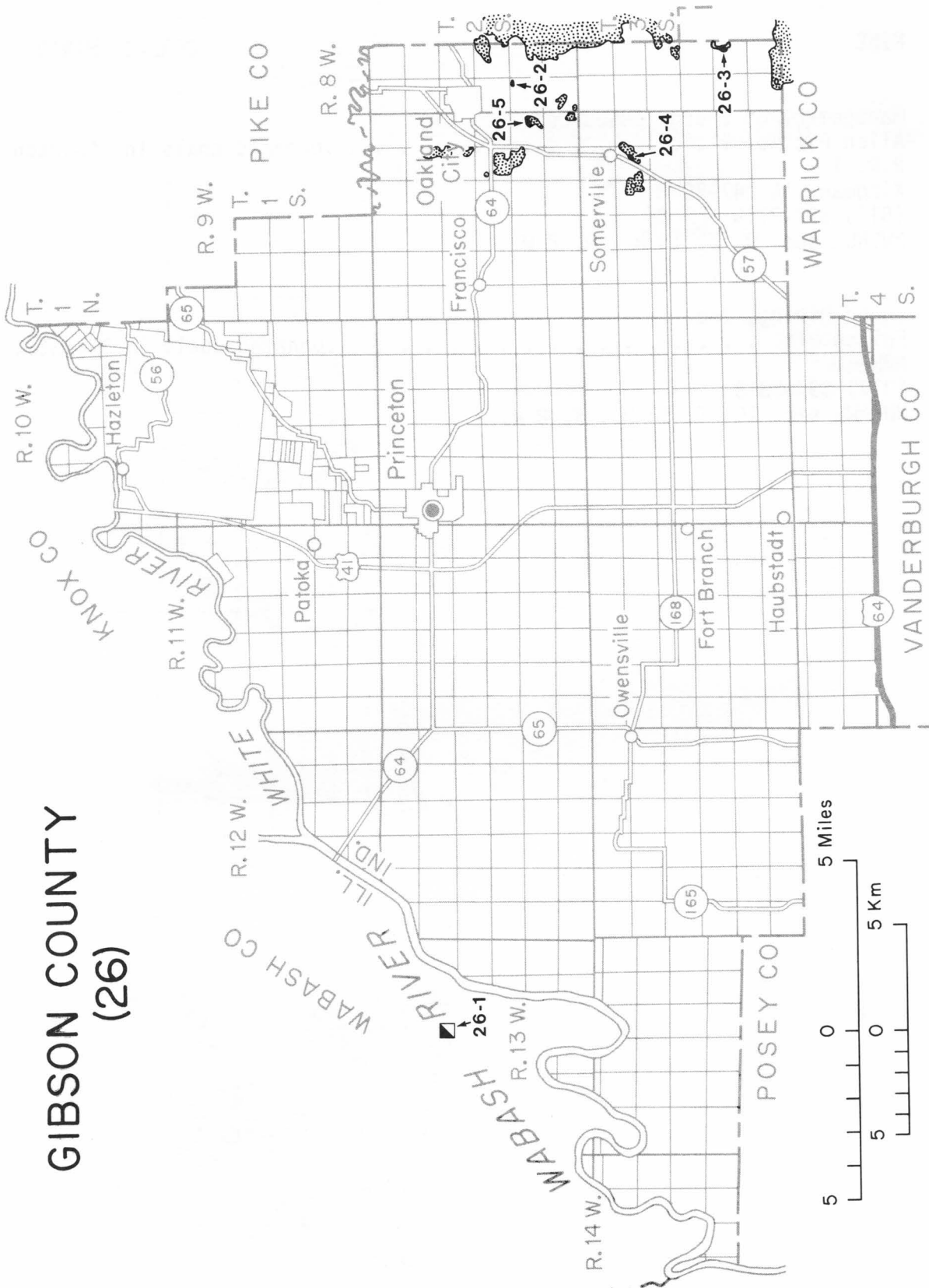


FOUNTAIN COUNTY

MINE	COAL(S) MINED
23-1 Management of Energy Resources *Allen Pit No. 1 R.R. 1 Kingman, IN 47952 (812) 397-8159 NW $\frac{1}{4}$ NW $\frac{1}{4}$ sec. 9, T. 18 N., R. 8 W.	.unnamed coals in Staunton Fm.
23-2 Shand Mining, Inc. Fulton Pit. NONE (317) 397-3313 NW $\frac{1}{4}$ NW $\frac{1}{4}$ sec. 10, T. 18 N., R. 8 W.	.unnamed coals in Staunton Fm.

FIGURE 7

GIBSON COUNTY (26)

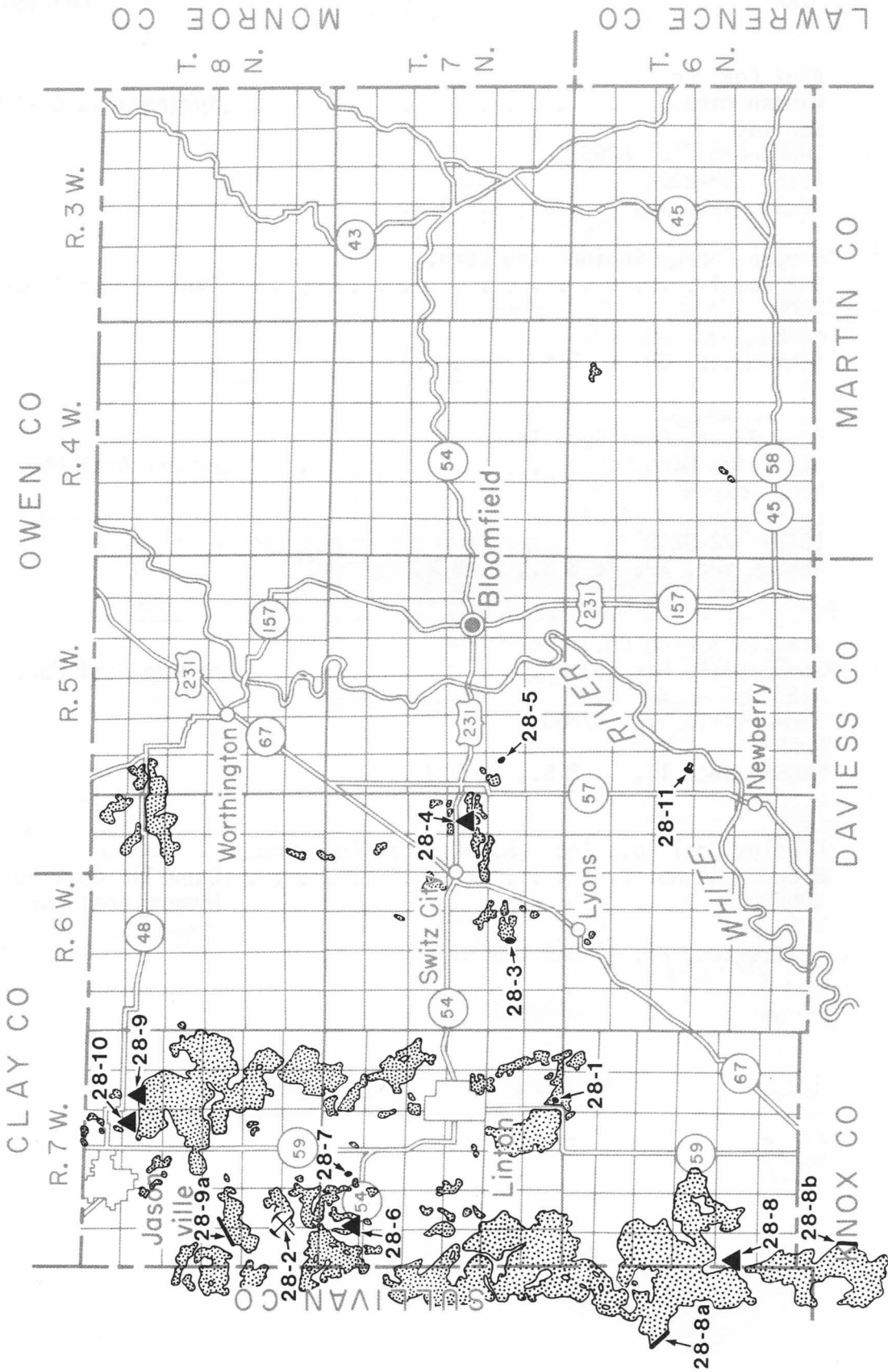


GIBSON COUNTY

MINE	COAL(S) MINED
26-1	AMAX Coal Co. Wabash Mine Springfield Coal Mbr. (V) Box 144 Keensburg, IL 62852 (618) 298-2394 SE $\frac{1}{4}$ SW $\frac{1}{4}$ sec. 10, T. 2 S., R. 13 W.
26-2	Brogan Energy Engineering Corp. Pit No. 1 Danville Coal Mbr. (VII)? NONE NONE NE $\frac{1}{4}$ NE $\frac{1}{4}$ sec. 30, T. 2 S., R. 8 W.
26-3	Four Rivers Coal Co., Inc. Sky Point Mine. Hymera Coal Mbr. (VI)? P.O. Box 68 Lynnville, IN 47619 (812) 922-3248 NE $\frac{1}{4}$ SE $\frac{1}{4}$ sec. 29, T. 3 S., R. 8 W.
26-4	Mifflin Mining Co., Inc. *Sommerville Pit No. 7 Hymera Coal Mbr. (VI) R.R. Sommerville, IN 47683 NONE SW $\frac{1}{4}$ NE $\frac{1}{4}$ sec. 11, T. 3 S., R. 9 W.
26-5	Winslow Coal Co., Inc. (B.F.C. Coal Co., Inc.) Brown Mine No. 2. Danville Coal Mbr. (VII) NONE NONE NW $\frac{1}{4}$ SE $\frac{1}{4}$ sec. 25, T. 2 S., R. 9 W. Hymera Coal Mbr. (VI)

FIGURE 8

GREENE COUNTY (28)



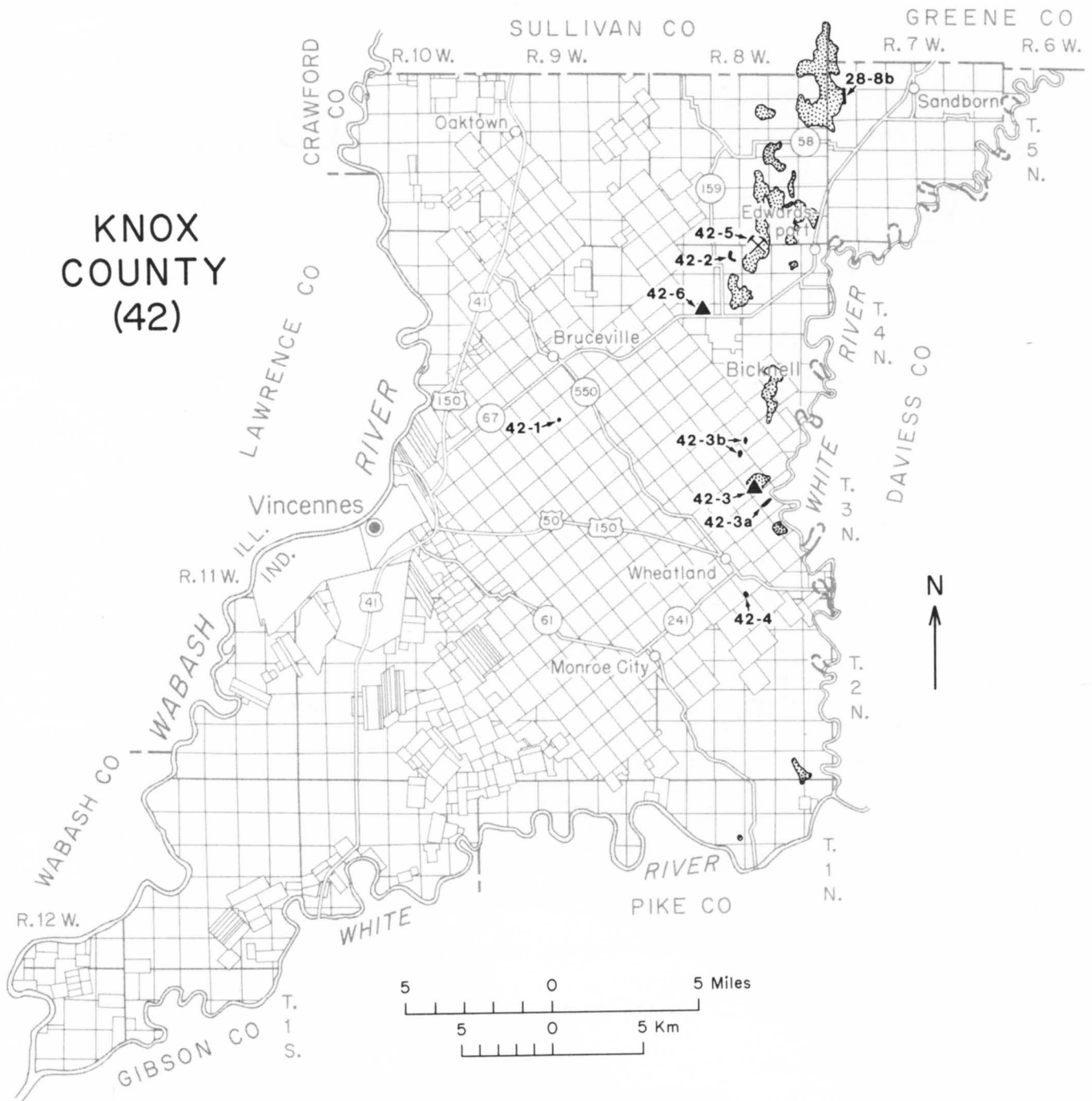
GREENE COUNTY

MINE	COAL(S) MINED
28-1	Abbott Coal & Energy Co. Linton Mine No. 1reclaiming gob P.O. Box 662 Linton, IN 47441 (812) 847-7143 NW $\frac{1}{4}$ SW $\frac{1}{4}$ sec. 35, T. 7 N., R. 7 W.
28-2	Coal, Inc. 4th Vein MineSurvant Coal Mbr. (IV) R.R. 3, Box 488 Linton, IN 47441 (812) 648-2201 NW $\frac{1}{4}$ NW $\frac{1}{4}$ sec. 32, T. 8 N., R. 7 W.
28-3	Comet Coal & Clay Co., Inc. Gregg Pitunnamed coal in Staunton Fm. NONE NONE NE $\frac{1}{4}$ SW $\frac{1}{4}$ sec. 28, T. 7 N., R. 6 W.
28-4	Comet Coal & Clay Co., Inc. separate tipple Box 153 Switz City, IN 47465 (812) 659-3331 NE $\frac{1}{4}$ SW $\frac{1}{4}$ sec. 24, T. 7 N., R. 6 W.
28-5	Fossil Fuels Mining, Inc. Castle Hillunnamed coal in Brazil Fm. R.R. 2, Box 50B Bloomfield, IN 47424 (812) 384-4367 NE $\frac{1}{4}$ NE $\frac{1}{4}$ sec. 30, T. 7 N., R. 5 W. Upper Block Coal Mbr. Lower Block Coal Mbr.
28-6	Great Lakes Limited Partnership Burk Tipple Dugger, IN 47848 (812) 847-7528 SW $\frac{1}{4}$ SW $\frac{1}{4}$ sec. 5, T. 7 N., R. 7 W.

- 28-7 Great Lakes Limited Partnership
Linton Pit No. 1. Springfield Coal Mbr. (V)
7962 Lakeside Court
Terre Haute, IN 47802
(812) 894-2012
NE $\frac{1}{4}$ SW $\frac{1}{4}$ sec. 4, T. 7 N., R. 7 W.
- 28-8 Peabody Coal Co.
Hawthorn Mine
R.R. 2
Carlisle, IN 47838
(812) 659-3392
SW $\frac{1}{4}$ NW $\frac{1}{4}$ sec. 30, T. 6 N., R. 7 W.
- 28-8a 2570 Pit Danville Coal Mbr. (VII)
Hymera Coal Mbr. (VI)
- 28-8b *5760 Pit Springfield Coal Mbr. (V)
- 28-9 Peabody Coal Co.
Latta Mine
P.O. Box 106
Jasonville, IN 47438
(812) 665-2223
SE $\frac{1}{4}$ NW $\frac{1}{4}$ sec. 11, T. 8 N., R. 7 W.
- 28-9a Gilmour (1150-050) Pit Springfield Coal Mbr. (V)
- 28-10 Peabody Coal Co.
Miller Preparation Plant (separate tipple)
P.O. Box 106
Jasonville, IN 47438
(812) 665-2218
NW $\frac{1}{4}$ NE $\frac{1}{4}$ sec. 10, T. 8 N., R. 7 W.
- 28-11 York Coal Co., Inc.
*Benham Pit. unnamed coal in Mansfield Fm.
NONE
NONE
SW $\frac{1}{4}$ SE $\frac{1}{4}$ sec. 18, T. 6 N., R. 5 W.

Page 29 is blank.

FIGURE 9

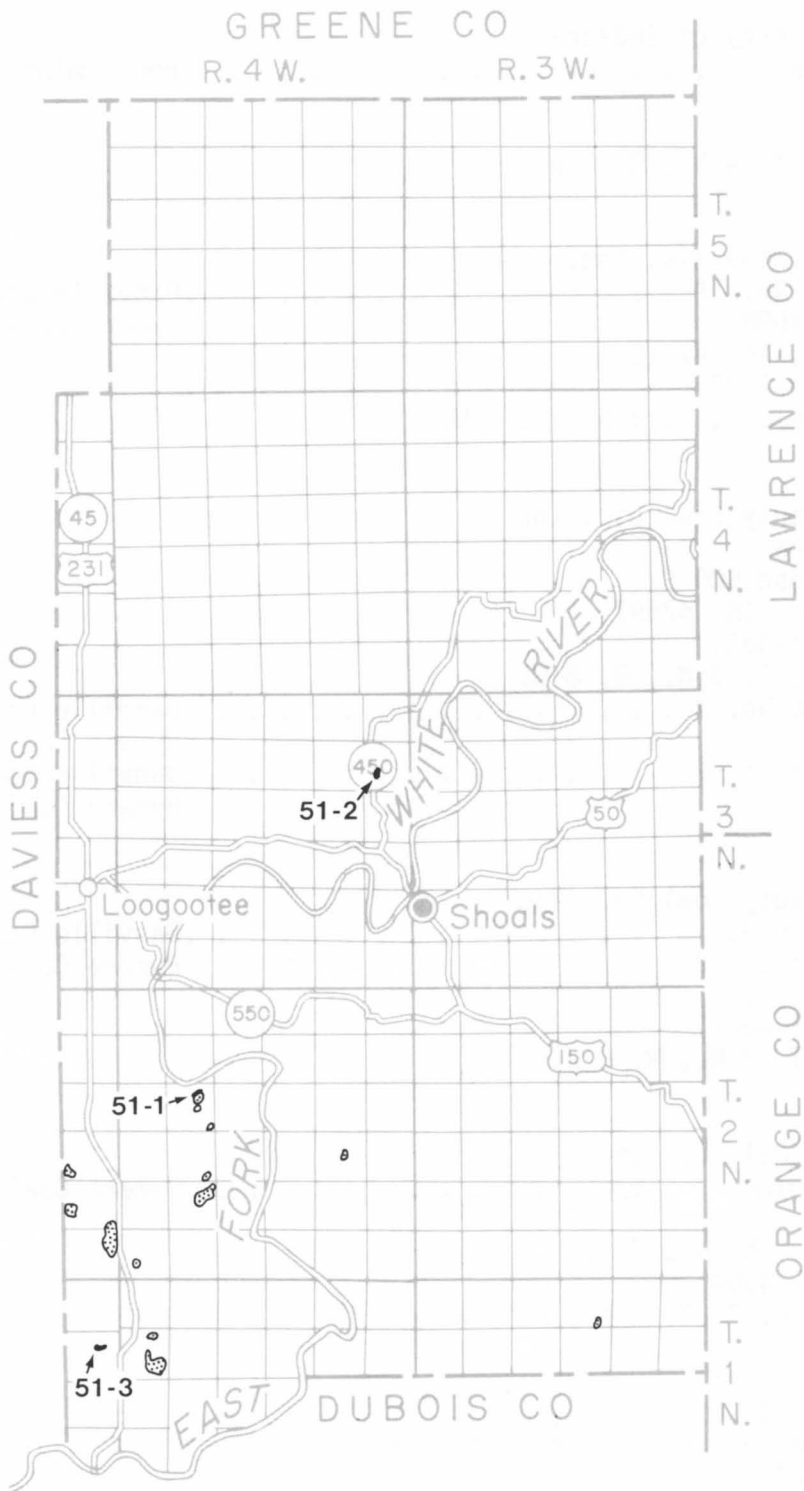


KNOX COUNTY

MINE	COAL(S) MINED
42-1	
Banner Energy of Indiana Enoco Mine.	reclaiming gob
NONE	
NONE	
Don. 73, T. 4 N., R. 9 W.	
42-2	
Bicknell Minerals, Inc. Bicknell No. 1A	Danville Coal Mbr. (VII) Hymera Coal Mbr. (VI)
Highway 159N	
Bicknell, IN 47512	
(812) 735-2277	
SE $\frac{1}{4}$ NW $\frac{1}{4}$ sec. 3, T. 4 N., R. 8 W.	
42-3	
Black Beauty Coal Co., Inc. Apraw Mine County Road 600 S. Wheatland, IN 47597 (812) 321-4861	
Don. 136, T. 3 N., R. 8 W.	
42-3a	
Mine No. 1	Danville Coal Mbr. (VII) Hymera Coal Mbr. (VI)
42-3b	
Mine No. 2	Danville Coal Mbr. (VII) Hymera Coal Mbr. (VI)
42-4	
Black Beauty Coal Co., Inc. Apraw Mine No. 3.	Danville Coal Mbr. (VII) Hymera Coal Mbr. (VI)
County Road 600 S.	
Wheatland, In 47597	
(812) 321-4861	
Don. 85 T. 3 N., R. 8 W.	
42-5	
J. & R. Coal Co., Inc. J. & R. Mine.	Hymera Coal Mbr. (VI)
R.R. 1	
Bicknell, IN 47512	
(812) 735-4004	
NW $\frac{1}{4}$ NE $\frac{1}{4}$ sec. 3, T. 4 N., R. 8 W.	
42-6	
R.T.D. Coal Co. Old Sunshine Mine (separate tipple) Highway 67 Bicknell, IN 47512 (812) 735-2058	
SW $\frac{1}{4}$ NE $\frac{1}{4}$ sec. 17, T. 4 N., R. 8 W.	

FIGURE 10

MARTIN COUNTY (51)

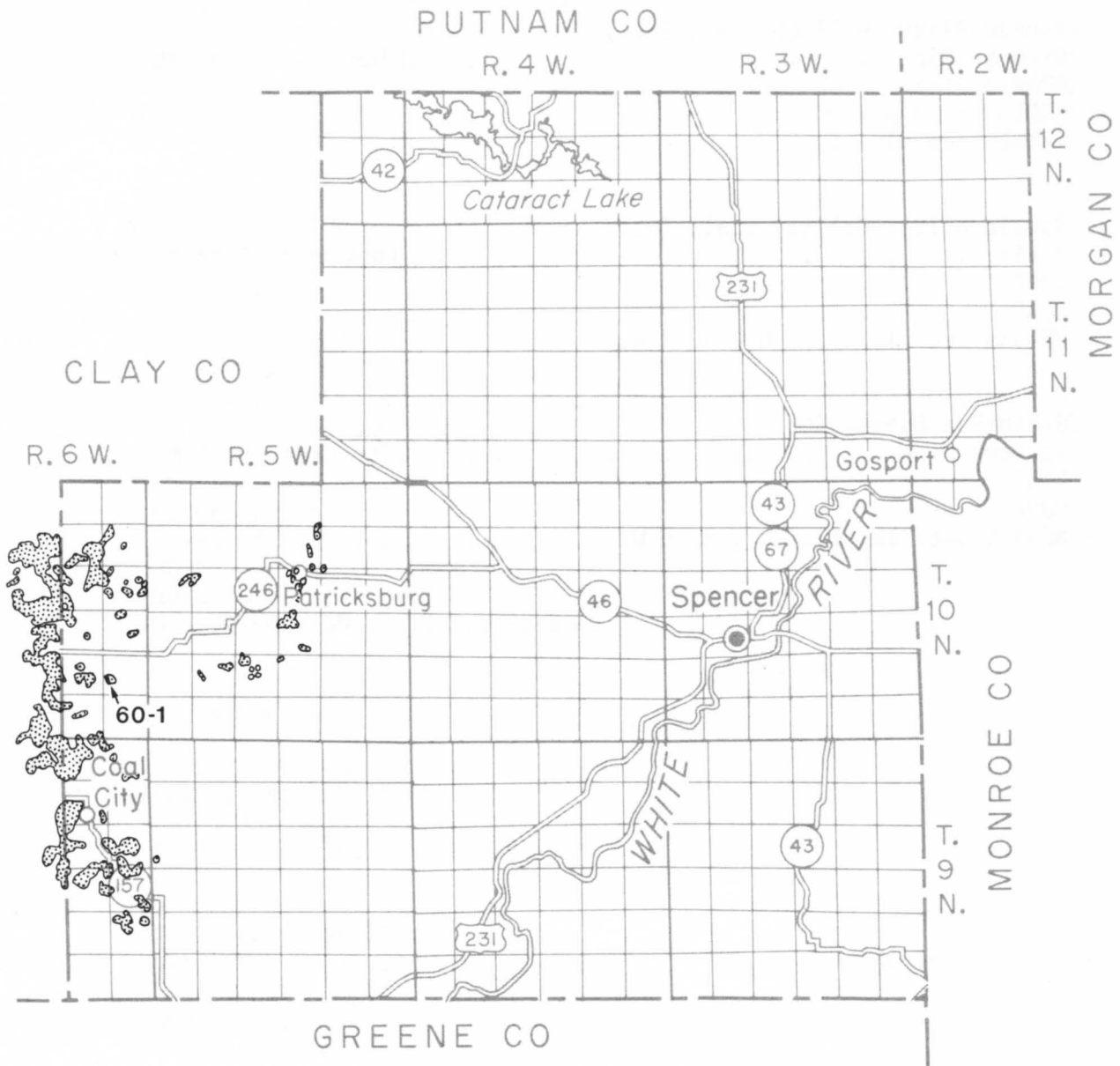


MARTIN COUNTY

MINE	COAL(S) MINED
51-1	Ronald Allen (Hilltop Coal, Inc.) Crowden Mine.Blue Creek Coal Mbr. NONE NONE NW $\frac{1}{4}$ NE $\frac{1}{4}$ sec. 17, T. 2 N., R. 4 W.
51-2	Ronald Allen (Hilltop Coal, Inc.) *Hovis Pitunnamed coal in Mansfield Fm. NONE NONE NE $\frac{1}{4}$ SW $\frac{1}{4}$ sec. 12, T. 3 N., R. 4 W.
51-3	Green Bay Fuels, Inc. Packers Mine.Blue Creek Coal Mbr. NONE NONE NE $\frac{1}{4}$ NE $\frac{1}{4}$ sec. 12, T. 1 N., R. 5 W.

FIGURE 11

OWEN COUNTY (60)



OWEN COUNTY

MINE

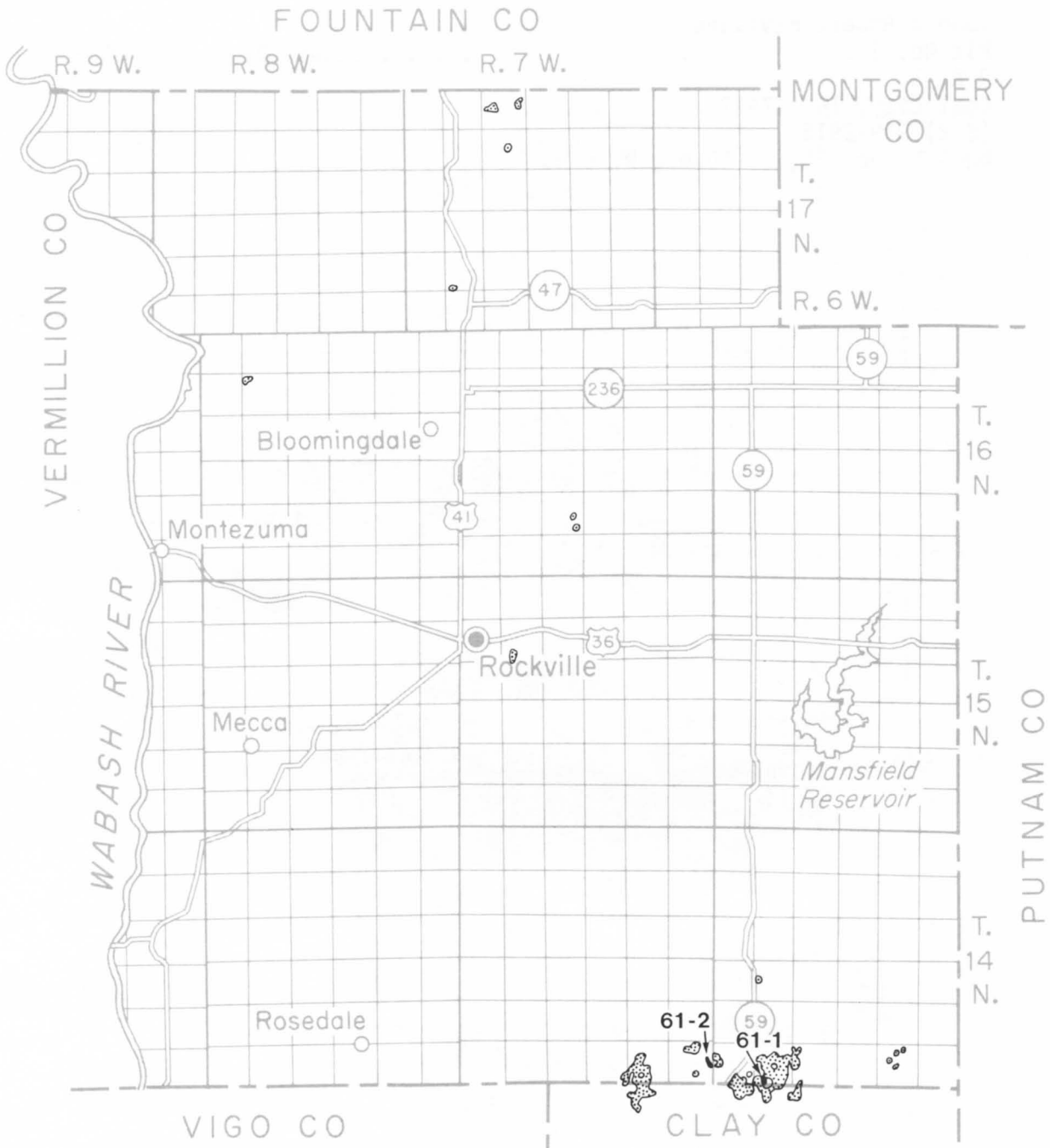
COAL(S) MINED

60-1

John & Robert Haviland
Pit No. 1 Lower Block Coal Mbr.
R.R. 2
Coal City, IN 47427
(812) 939-2915
NW $\frac{1}{4}$ SW $\frac{1}{4}$ sec. 25, T. 10 N., R. 6 W.

FIGURE 12

PARKE COUNTY (61)

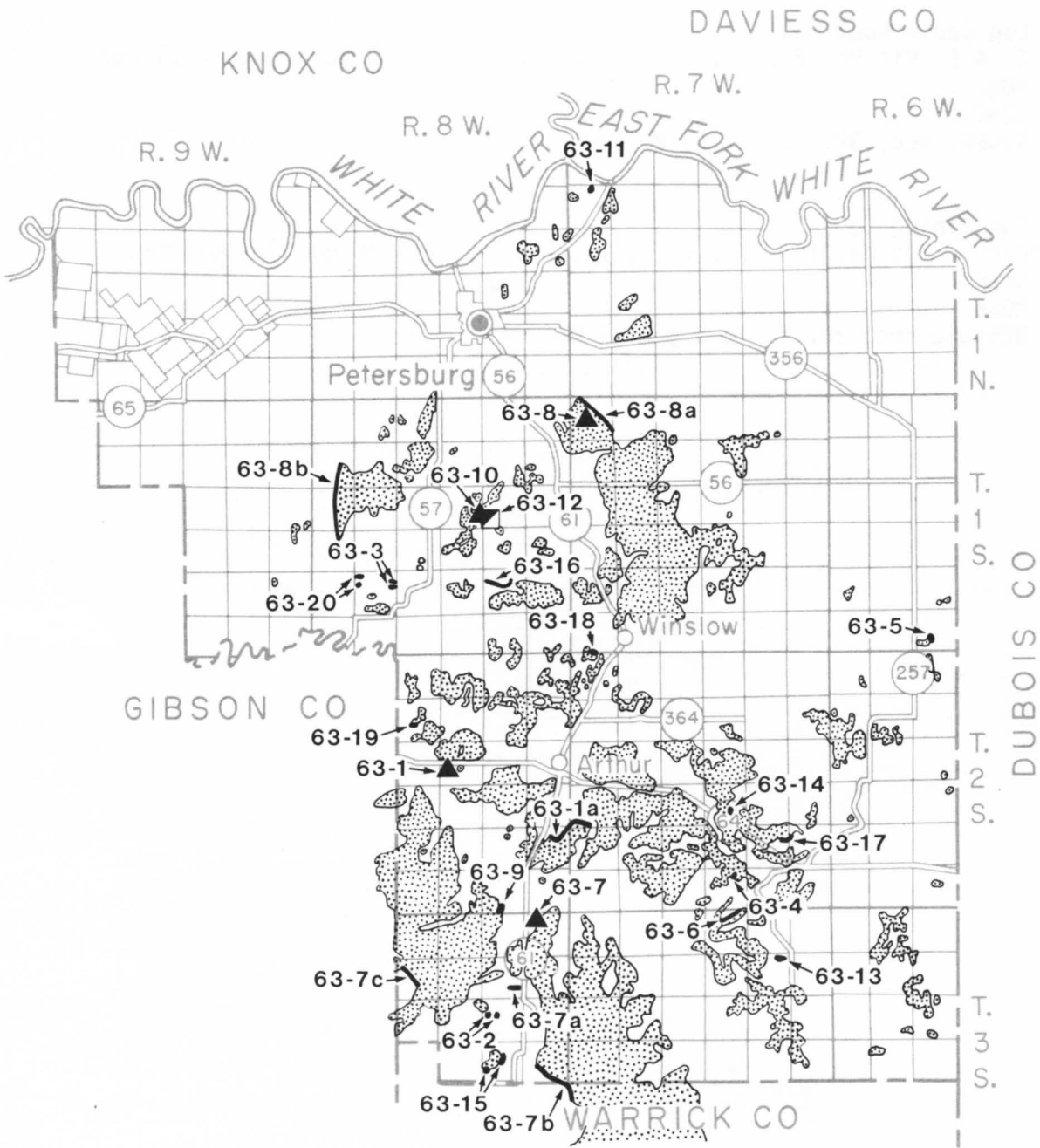


PARKE COUNTY

MINE	COAL(S) MINED
61-1	Log Cabin Coal Co. E. & E. Pit No. 2 Upper Block Coal Mbr.
	NONE
	NONE
	SW $\frac{1}{4}$ SW $\frac{1}{4}$ sec. 32, T. 14 N., R. 6 W.
61-2	Sun Mining Co. *Carbon Pit No. 1. Minshall Coal Mbr.
	NONE
	NONE
	NE $\frac{1}{4}$ SE $\frac{1}{4}$ sec. 36, T. 14 N., R. 7 W.

FIGURE 13

PIKE COUNTY (63)



PIKE COUNTY

MINE	COAL(S) MINED
63-1	
AMAX Coal Co. *Ayrcoe Mine P.O. Box 247 Oakland City, IN 47660 (812) 749-4096 NW $\frac{1}{4}$ SW $\frac{1}{4}$ sec. 15, T. 2 S., R. 8 W.	
63-1a	*Southeast Arthur Field. Springfield Coal Mbr. (V)
63-2	
English Coal Co., Inc. E-Victor No. 4. Hymera Coal Mbr. (VI) NONE (812) 922-5514 SW $\frac{1}{4}$ NW $\frac{1}{4}$ sec. 23, T. 3 S., R. 8 W.	
63-3	
Green Bay Fuels, Inc. Clancy Mine Danville Coal Mbr. (VII) NONE Hymera Coal Mbr. (VI) NONE SE $\frac{1}{4}$ NE $\frac{1}{4}$ sec. 29, T. 1 S., R. 8 W.	
63-4	
Keystone Coal, Inc. Fritz No. 1 Survant Coal Mbr. (IV) NONE NONE NE $\frac{1}{4}$ NE $\frac{1}{4}$ sec. 34, T. 2 S., R. 7 W.	
63-5	
LeMond Enterprises, Inc. *Hayes Place Pit No. 4 Colchester Coal Mbr. (IIIa) R.R. 2 Seelyville Coal Mbr. (III) Velpen, IN 47590 (812) 758-2442 SW $\frac{1}{4}$ SW $\frac{1}{4}$ sec. 33, T. 1 S., R. 6 W.	
63-6	
Ohio Valley Co., Construction Division, Inc. Blackfoot No. 1 Survant Coal Mbr. (IV) NONE NONE SE $\frac{1}{4}$ NW $\frac{1}{4}$ sec. 3, T. 3 S., R. 7 W.	

63-7 Old Ben Coal Co.
 Old Ben No. 1 Mine
 R.R. 2, Box 140
 Oakland City, IN 47660
 (812) 749-4041
 NE $\frac{1}{4}$ NW $\frac{1}{4}$ sec. 1, T. 3 S., R. 8 W.

63-7a Hardy Yager Field.Hymera Coal Mbr. (VI)
 Springfield Coal Mbr. (V)

63-7b Log Creek Field.Springfield Coal Mbr. (V)

63-7c West FieldHymera Coal Mbr. (VI)
 Springfield Coal Mbr. (V)

63-8 Old Ben Coal Co.
 Old Ben No. 2 Mine
 R.R. 3 Box 148
 Petersburg, IN 47567
 (812) 789-2962
 SE $\frac{1}{4}$ NW $\frac{1}{4}$ sec. 6, T. 1 S., R. 7 W.

63-8a Alford FieldSpringfield Coal Mbr. (V)

63-8b Petersburg FieldHymera Coal Mbr. (VI)

63-9 Mitch Parish
 Bryan PitSpringfield Coal Mbr. (V)
 NONE
 NONE
 SE $\frac{1}{4}$ SW $\frac{1}{4}$ sec. 35, T. 2 S., R. 8 W.

63-10 Parke Coal Co.
 *Reese PitHymera Coal Mbr. (VI)
 R.R. 2, Box 236
 Petersburg, IN 47567
 (812) 354-9636
 SE $\frac{1}{4}$ SE $\frac{1}{4}$ sec. 15, T. 1 S., R. 8 W.

63-11 Regal Energies, Inc.
 *Regal No. 7 PitSpringfield Coal Mbr. (V)
 NONE
 NONE
 NW $\frac{1}{4}$ NE $\frac{1}{4}$ sec. 7, T. 1 N., R. 7 W.

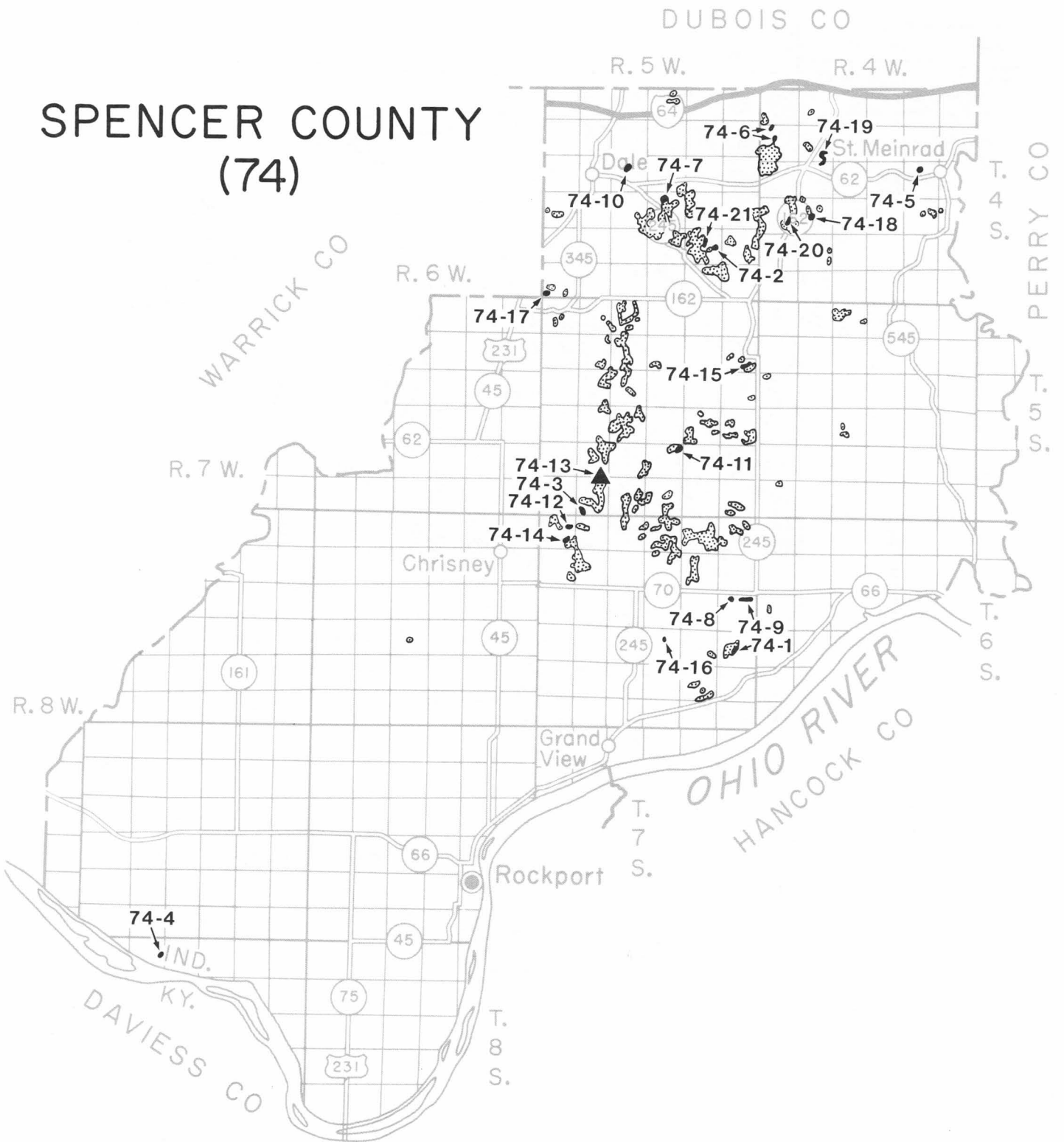
63-12 R. & H. Mining Co., Inc.
 R. & H. Mine.Springfield Coal Mbr. (V)
 R.R. 3
 Petersburg, IN 47567
 (812) 354-6200
 SW $\frac{1}{4}$ SW $\frac{1}{4}$ sec. 14, T. 1 S., R. 8 W.

- 63-13 Paul Shelton (Marigold Mining)
Cherokee No. 1.Survant Coal Mbr. (IV)
NONE
NONE
NE $\frac{1}{4}$ NE $\frac{1}{4}$ sec. 11, T. 3 S., R. 7 W.
- 63-14 Paul Shelton
*Cherokee No. 2.Springfield Coal Mbr. (V)
NONE
NONE
NE $\frac{1}{4}$ SW $\frac{1}{4}$ sec. 22, T. 2 S., R. 7 W.
- 63-15 Solar Sources, Inc.
Pit No. 13.Hymera Coal Mbr. (VI)
P.O. Box 33
Petersburg, IN 47567
(812) 354-8776
NE $\frac{1}{4}$ SW $\frac{1}{4}$ sec. T. 3 S., R. 8 W.
- 63-16 Solar Sources, Inc.
Pit No. 14.Springfield Coal Mbr. (V)
P.O. Box 33
Petersburg, IN 47567
(812) 354-8776
SE $\frac{1}{4}$ NW $\frac{1}{4}$ sec. 23, T. 1 S., R. 8 W.
- 63-17 Superior Coal, Inc.
Lee No. 1 PitHouchin Creek Coal Mbr. (IVa)
R.R. 1, Highway 57
Petersburg, IN 47567
(812) 354-9829
SE $\frac{1}{4}$ NE $\frac{1}{4}$ sec. 26, T. 2 S., R. 7 W.
- 63-18 Three-States Trucking, Inc.
Johnson PitSpringfield Coal Mbr. (V)
NONE
NONE
NE $\frac{1}{4}$ NW $\frac{1}{4}$ sec. 6, T. 2 S., R. 7 W.
- 63-19 Will Construction Co., Inc. (Oakland City Mining)
*Boyd Pit.Danville Coal Mbr. (VII)
NONEHymera Coal Mbr. (VI)
NONE
SW $\frac{1}{4}$ NE $\frac{1}{4}$ sec. 9, T. 2 S., R. 8 W.

63-20 Winslow Coal Co., Inc. (B.F.C. Coal, Inc.)
Knight's Chapel No. 2 Danville Coal Mbr. (VII)
NONE Hymera Coal Mbr. (VI)
(812) 354-6160
NW $\frac{1}{4}$ NW $\frac{1}{4}$ sec. 29, T. 1 S., R. 8 W.

Page 43 is blank.

FIGURE 14



SPENCER COUNTY

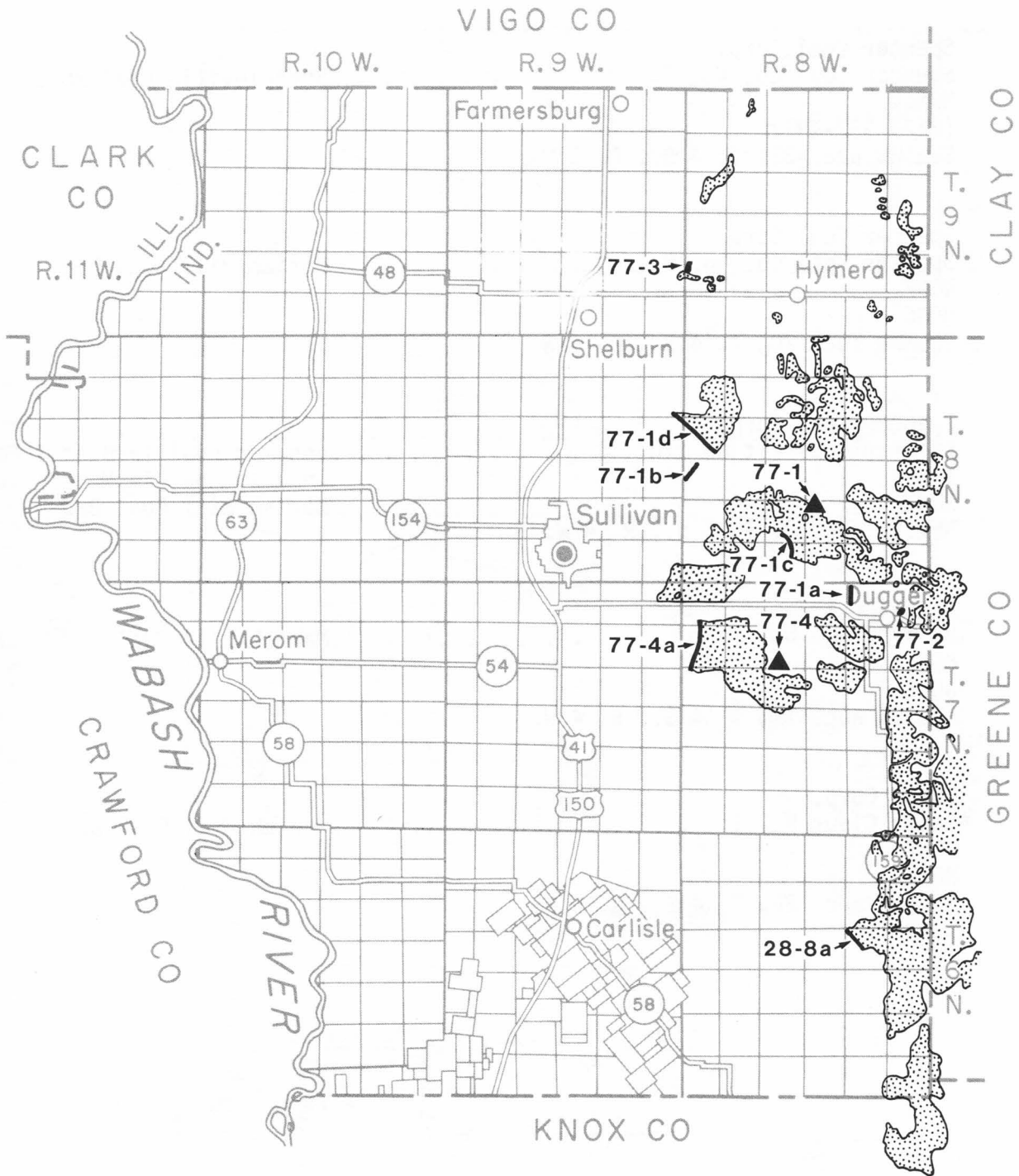
MINE	COAL(S) MINED
74-1 B. & M. Coal Corp. *Varner Pit. NONE NONE SE $\frac{1}{4}$ NW $\frac{1}{4}$ sec. 24, T. 6 S., R. 5 W.	.Mariah Hill Coal Bed
74-2 Carroll Coal Co., Inc. Kaetzel Pit No. 1 P.O. Box 72 Santa Claus, IN 47579 (812) 937-4531 NE $\frac{1}{4}$ SE $\frac{1}{4}$ sec. 26, T. 4 S., R. 5 W.	.Mariah Hill Coal Bed
74-3 Delta Mining Corp. Patmore Pit No. 1 NONE NONE SW $\frac{1}{4}$ SW $\frac{1}{4}$ sec. 32, T. 5 S., R. 5 W.	.Buffaloville Coal Mbr.
74-4 Delta Mining Corp. *Stevenson Pit NONE NONE NE $\frac{1}{4}$ SE $\frac{1}{4}$ sec. 5, T. 8 S., R. 7 W.	.Houchin Creek Coal Mbr. (IVa)
74-5 Energy Supply, Inc. Abbey Run Pit P.O. Box 379 Dale, IN 47523 (812) 937-4342 SE $\frac{1}{4}$ NW $\frac{1}{4}$ sec. 14, T. 4 S., R. 4 W.	.St. Meinrad Coal Bed
74-6 Energy Supply, Inc. Hunley Creek Pit. P.O. Box 465 Dale, IN 47523 (812) 937-4342 NE $\frac{1}{4}$ NW $\frac{1}{4}$ sec. 7, T. 4 S., R. 4 W.	.Mariah Hill Coal Bed
74-7 Energy Supply, Inc. Pit No. 1 P.O. Box 379 Dale, IN 47523 (812) 937-4342 NE $\frac{1}{4}$ SW $\frac{1}{4}$ sec. 22, T. 4 S., R. 5 W.	.unnamed coals in Brazil Fm.

- 74-8 Foertach Construction Co., Inc.
Foertsch-Grant Pit Mariah Hill Coal Bed
NONE
NONE
NE $\frac{1}{4}$ NW $\frac{1}{4}$ sec. 1, T. 6 S., R. 5 W.
- 74-9 Foertsch Construction Co., Inc.
*Roos-Lovell Pit Mariah Hill Coal Bed
NONE
NONE
NE $\frac{1}{4}$ NE $\frac{1}{4}$ sec. 1, T. 6 S., R. 5 W.
- 74-10 Green Bay Fuels, Inc. (T. & R. Energy, Inc.)
*Wahl Mine unnamed coals in Brazil Fm.
NONE
NONE
NE $\frac{1}{4}$ NW $\frac{1}{4}$ sec. 16, T. 4 S., R. 5 W.
- 74-11 Kelco of Indiana, Inc.
*Kelco Pit No. 2 unnamed coal in Brazil Fm.
NONE
NONE
NE $\frac{1}{4}$ NE $\frac{1}{4}$ sec. 27, T. 5 S., R. 5 W.
- 74-12 Mulzer Crushed Stone Co.
London Pit Buffaloville Coal Mbr.
NONE
NONE
SE $\frac{1}{4}$ NE $\frac{1}{4}$ sec. 6, T. 6 S., R. 5 W.
- 74-13 Mulzer Crushed Stone Co.
separate tipple
Cramer Rd.
Chrisney, IN 47611
(812) 362-8215
NW $\frac{1}{4}$ NE $\frac{1}{4}$ sec. 32, T. 5 S., R. 5 W.
- 74-14 Nancy Coal Co., Inc. (Coalcat Auger & Mining)
Ayres-Mullern No. 1 unnamed coal in Staunton Fm.
NONE Buffaloville Coal Mbr.
(812) 362-8739
SE $\frac{1}{4}$ SE $\frac{1}{4}$ sec. 6, T. 6 S., R. 5 W.
- 74-15 Paul Shelton (Mohawk Mining, Inc.)
*Cherokee No. 3 Mariah Hill Coal Bed
NONE
NONE
SE $\frac{1}{4}$ SE $\frac{1}{4}$ sec. 12, T. 5 S., R. 5 W.

- 74-16 Paul Shelton
 *Taylor Pit No. 2Buffaloville Coal Mbr.
 NONE
 NONE
 SW $\frac{1}{4}$ NE $\frac{1}{4}$ sec. 10, T. 6 S., R. 5 W.
- 74-17 Spencer Coal Corp.
 Spencer Coal Co. No. 7.Buffaloville Coal Mbr.
 NONE
 (812) 937-4977
 SW $\frac{1}{4}$ SW $\frac{1}{4}$ sec. 31, T. 4 S., R. 5 W.
- 74-18 Spencer Coal Corp.
 *Spencer Coal Co. No. 9.Mariah Hill Coal Bed
 NONE
 NONE
 SE $\frac{1}{4}$ NW $\frac{1}{4}$ sec. 20, T. 4 S., R. 4 W.
- 74-19 Spencer Coal Corp.
 Spencer Coal Pit No. 10unnamed coal in Brazil Fm.
 NONE unnamed coal in Mansfield Fm.
 NONE Mariah Hill Coal Bed
 NE $\frac{1}{4}$ SE $\frac{1}{4}$ sec. 8, T. 4 S., R. 4 W.
- 74-20 Theba Corp.
 Hassfurther No. 1Mariah Hill Coal Bed
 NONE
 NONE
 NW $\frac{1}{4}$ SE $\frac{1}{4}$ sec. 19, T. 4 S., R. 4 W.
- 74-21 Theba Corp.
 *Santa Claus No. 1Mariah Hill Coal Bed
 NONE
 NONE
 SW $\frac{1}{4}$ SE $\frac{1}{4}$ sec. 26, T. 4 S., R. 5 W.

FIGURE 15

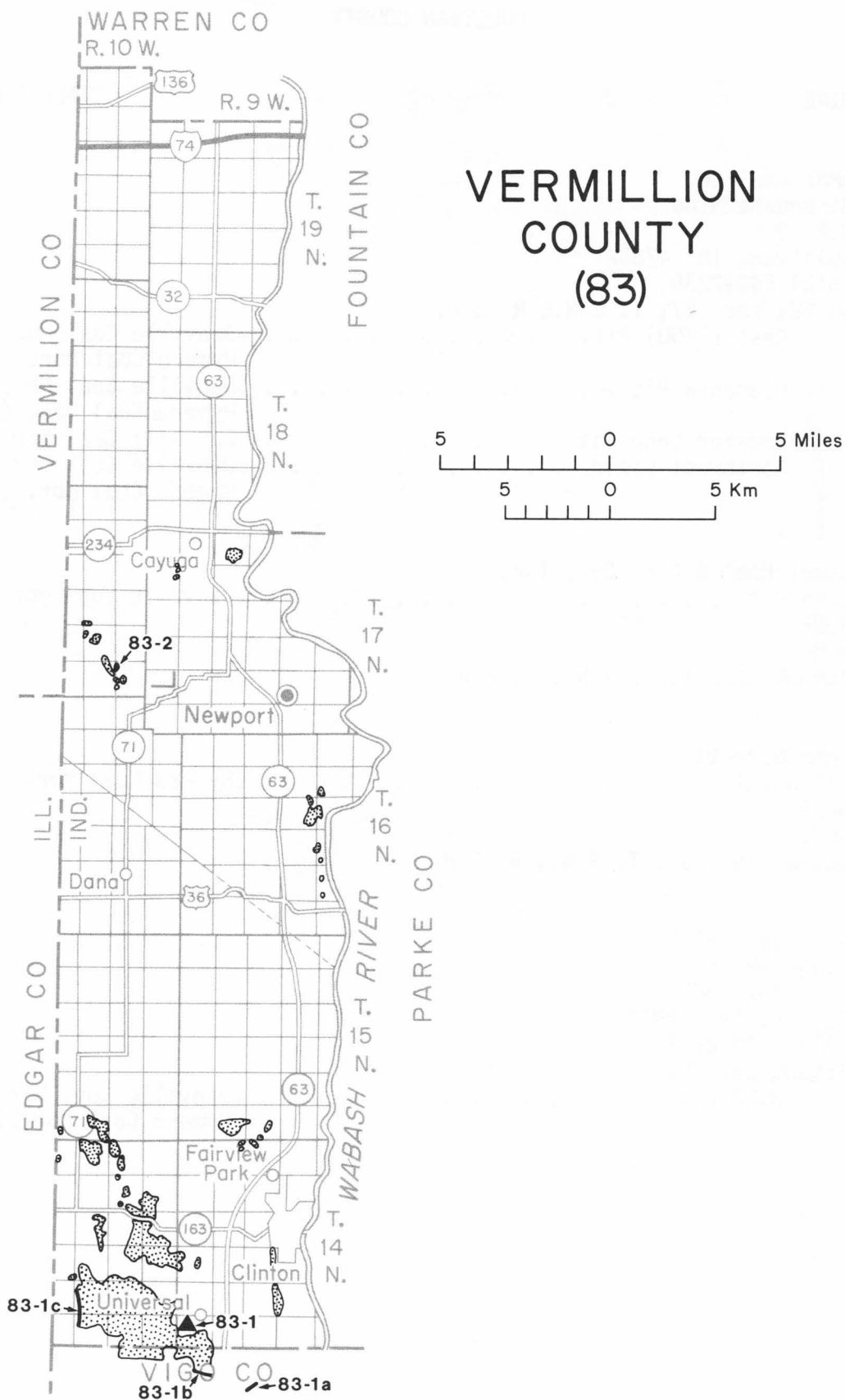
SULLIVAN COUNTY (77)



SULLIVAN COUNTY

MINE	COAL(S) MINED
77-1	
AMAX Coal Co. Minnehaha Mine R.R. 3 Sullivan, IN 47882 (812) 648-2236 NW $\frac{1}{4}$ NW $\frac{1}{4}$ sec. 27, T. 8 N., R. 8 W.	
77-1a	Cass (1150) Pit. Danville Coal Mbr. (VII) Hymera Coal Mbr. (VI)
77-1b	Glendora Pit Danville Coal Mbr. (VII) Hymera Coal Mbr. (VI)
77-1c	*Hoosier Gene Pit Danville Coal Mbr. (VII)
77-1d	Northwest Field. Danville Coal Mbr. (VII) Hymera Coal Mbr. (VI)
77-2	
Comet Coal & Clay Co., Inc. *Swan Pit. Danville Coal Mbr. (VII) NONE NONE NE $\frac{1}{4}$ SW $\frac{1}{4}$ sec. 1, T. 7 N., R. 8 W.	
77-3	
Omer Garrett *Pit No. 1 Hymera Coal Mbr. (VI) NONE NONE SW $\frac{1}{4}$ NW $\frac{1}{4}$ sec. 30, T. 9 N., R. 8 W.	
77-4	
Peabody Coal Co. Dugger Mine P.O. Box 568 Dugger, IN 47848 (812) 648-2217 SE $\frac{1}{4}$ SW $\frac{1}{4}$ sec. 9, T. 7 N., R. 8 W.	
77-4a	8900 Pit Danville Coal Mbr. (VII) Hymera Coal Mbr. (VI)

FIGURE 16



VERMILLION COUNTY

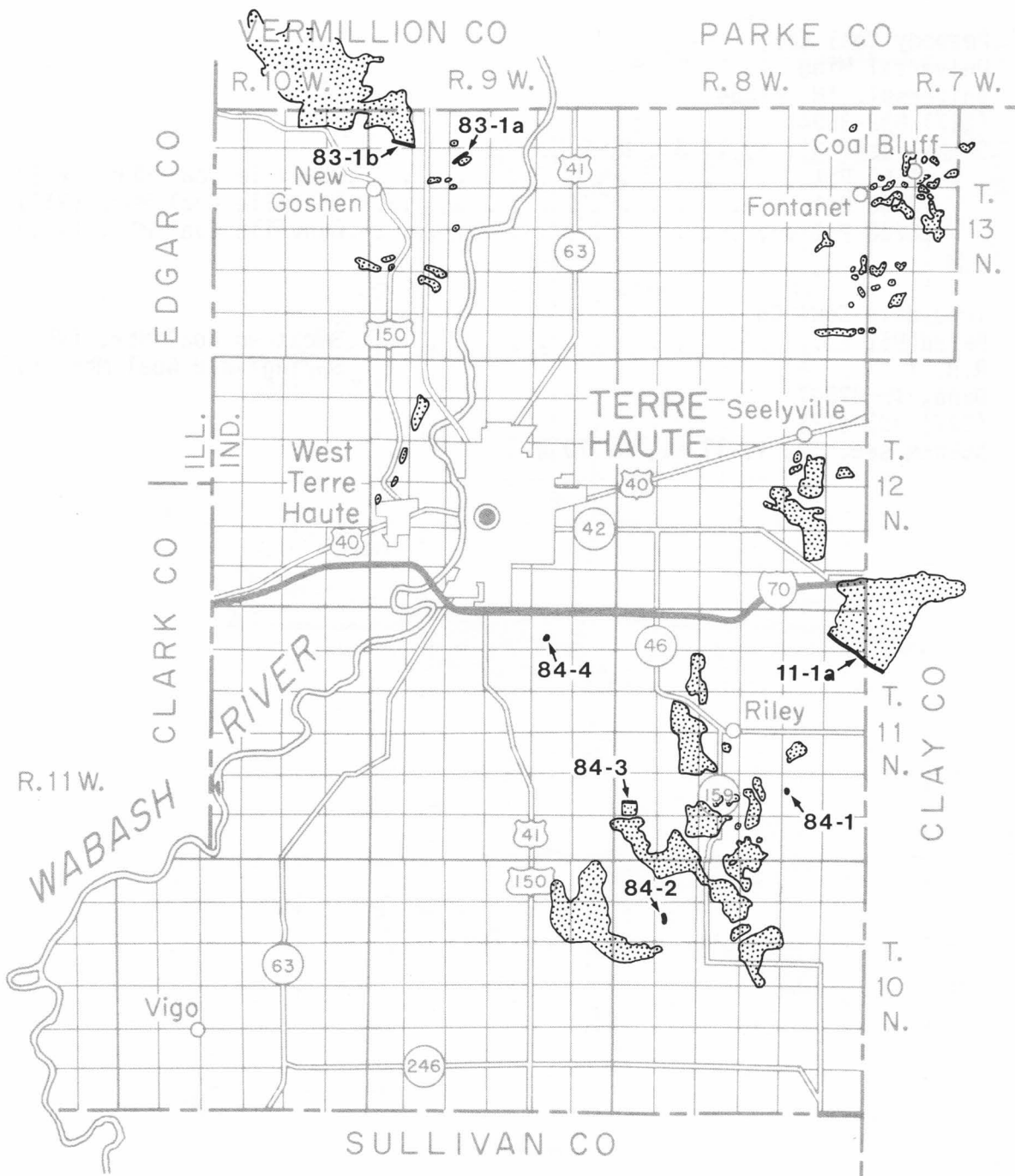
MINE

COAL(S) MINED

83-1	Peabody Coal Co. Universal Mine Universal, IN 47884 (317) 832-3594 SE $\frac{1}{4}$ NW $\frac{1}{4}$ sec. 31, T. 14 N., R. 9 W.	
83-1a	1150 PitDanville Coal Mbr. (VII)
83-1b	2560 PitDanville Coal Mbr. (VII)
83-1c	8750 PitDanville Coal Mbr. (VII)
83-2	Trousdale Coal Co. Baird Pit R.R. 1 Dana, In 47847 (317) 492-4121 NE $\frac{1}{4}$ NE $\frac{1}{4}$ sec. 32, T. 17 N., R. 10 W.	.Bucktown Coal Mbr. (Vb) Springfield Coal Mbr. (V)

FIGURE 17

VIGO COUNTY (84)

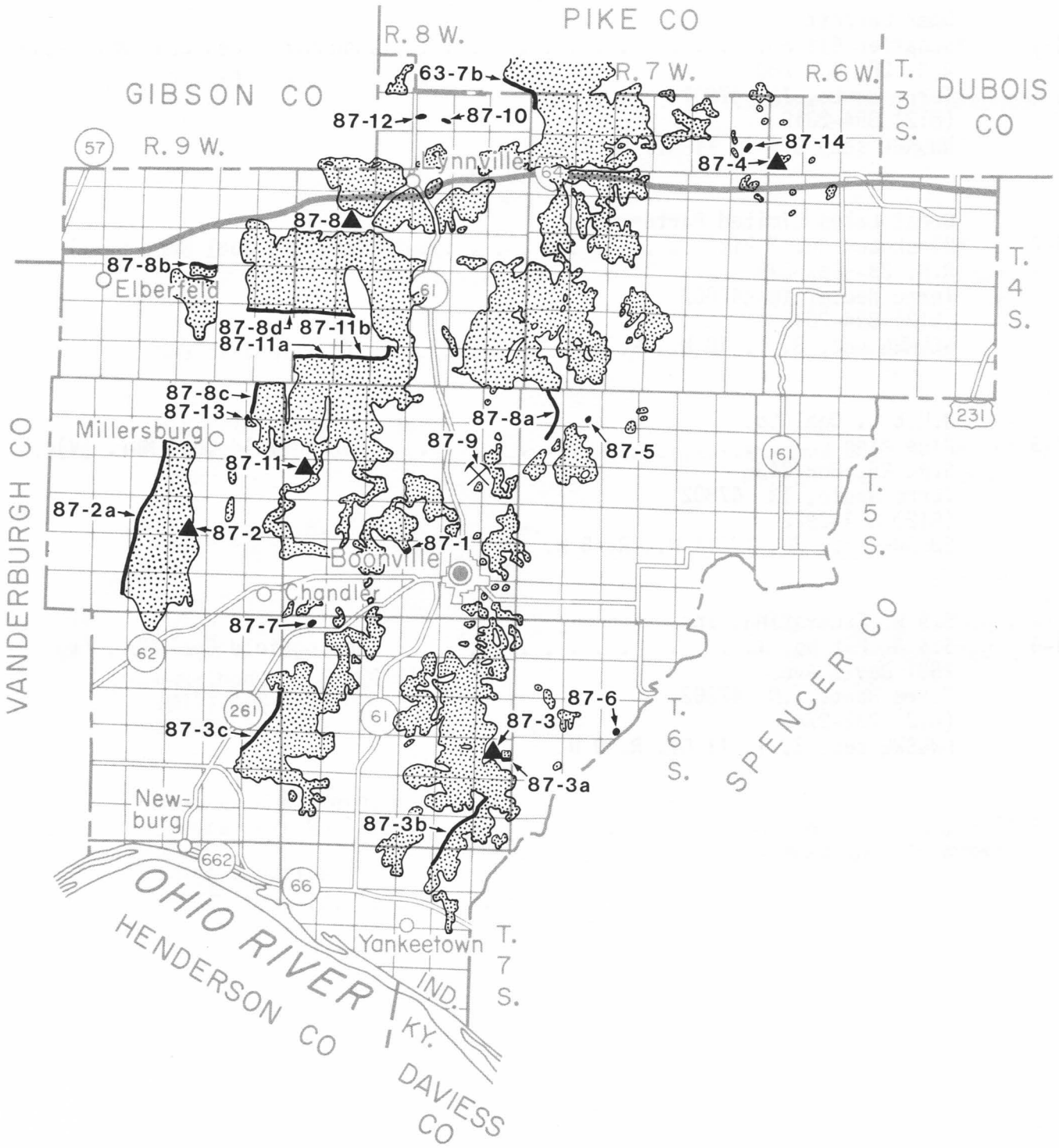


VIGO COUNTY

MINE	COAL(S) MINED
84-1	Omer Garrett *Schaffer Pit No. 1. Houchin Creek Coal Mbr. (IVa) R.R. 25, Box 280 Terre Haute, IN 47807 (812) 894-2019 NW $\frac{1}{4}$ NW $\frac{1}{4}$ sec. 26, T. 11 N., R. 8 W.
84-2	Great Lakes Limited Partnership *Blackhawk No. 7 Pit Danville Coal Mbr. (VII) R.R. 23, Box 378 Terre Haute, IN 47802 (812) 894-2012 SE $\frac{1}{4}$ NW $\frac{1}{4}$ sec. 8, T. 10 N., R. 8 W.
84-3	J.H. & L. Coal Co. Rice Mine Springfield Coal Mbr. (V) R.R. 25, Box 243 Terre Haute, IN 47802 (812) 894-2922 SW $\frac{1}{4}$ SW $\frac{1}{4}$ sec. 30, T. 11 N., R. 8 W.
84-4	S. & G. Excavating, Inc. S. & G. Pit No. 1. Springfield Coal Mbr. (V) 2501 Davis Ave. Terre Haute, IN 47802 (812) 232-2747 NW $\frac{1}{4}$ SW $\frac{1}{4}$ sec. 2, T. 11 N., R. 9 W.

FIGURE 18

WARRICK COUNTY (87)



WARRICK COUNTY

MINE	COAL(S) MINED
87-1 Jerry Aiger *Cornfield Mine. Millersburg Rd. Boonville, IN 47601 (812) 897-2672 NW $\frac{1}{4}$ NW $\frac{1}{4}$ sec. 27, T. 5 S., R. 8 W.	.Springfield Coal Mbr. (V)
87-2 AMAX Coal Co. Ayrshire Mine P.O. Box 40 Chandler, IN 47610 (812) 925-7551 SW $\frac{1}{4}$ SE $\frac{1}{4}$ sec. 22, T. 5 S., R. 9 W.	
87-2a Millersburg Field.Danville Coal Mbr. (VII) Hymera Coal Mbr. (VI)
87-3 AMAX Coal Co. Wright Mine P.O. Box 89 Boonville, IN 47601 (812) 897-2870 SW $\frac{1}{4}$ NE $\frac{1}{4}$ sec. 22, T. 6 S., R. 8 W.	
87-3a *Bigfoot Pit.Springfield Coal Mbr. (V)
87-3b *Boonville Field.Springfield Coal Mbr. (V)
87-3c Newburg Field.Springfield Coal Mbr. (V)
87-4 B. & M. Coal Corp. B. & M. Preparation Plant NONE NONE NE $\frac{1}{4}$ SW $\frac{1}{4}$ sec. 31, T. 3 S., R. 6 W.	
87-5 Billy Cobb & David Thorp (C. & T. Coal Co.) *Kendall Pit No. 1 NONE NONE SW $\frac{1}{4}$ SE $\frac{1}{4}$ sec. 5, T. 5 S., R. 7 W.	.Springfield Coal Mbr. (V)
87-6 Daviess County Resources, Inc. Weyerbacker Pit No. 1 NONE NONE NW $\frac{1}{4}$ NE $\frac{1}{4}$ sec. 16, T. 6 S., R. 7 W.	.Survant Coal Mbr. (IV)

- Ohio Valley Co., Construction Division, Inc.
 87-7 Warrick No. 15. Hymera Coal Mbr. (VI)
 R.R.
 Chandler, IN 47610
 (812) 925-7453
 NE $\frac{1}{4}$ SE $\frac{1}{4}$ sec. 31, T. 5 S., R. 8 W.
- Peabody Coal Co.
 87-8 Lynnville Mine
 P.O. Box 7
 Lynnville, IN 47619
 (812) 922-3271
 SE $\frac{1}{4}$ SW $\frac{1}{4}$ sec. 8, T. 4 S., R. 8 W.
- 87-8a 5761 (Eby) Pit Springfield Coal Mbr. (V)
 87-8b 1150 No. 1 Pit Danville Coal Mbr. (VII)
 Hymera Coal Mbr. (VI)
 87-8c 1150 No. 2 Pit Danville Coal Mbr. (VII)
 Hymera Coal Mbr. (VI)
 87-8d 5900 Pit Danville Coal Mbr. (VII)
 Hymera Coal Mbr. (VI)
- Peabody Coal Co.
 87-9 *Spur Mine Springfield Coal Mbr. (V)
 P.O. Box 489
 Boonville, IN 47601
 (812) 897-4552
 SE $\frac{1}{4}$ NE $\frac{1}{4}$ sec. 14, T. 5 S., R. 8 W.
- Solar Sources, Inc.
 87-10 Pit No. 12. Danville Coal Mbr. (VII)
 P.O. Box 33
 Hymera Coal Mbr. (VI)
 Petersburg, IN 47567
 (812) 354-8776
 NE $\frac{1}{4}$ SE $\frac{1}{4}$ sec. 27, T. 3 S., R. 8 W.
- Squaw Creek Coal Co.
 87-11 Squaw Creek Mine
 P.O. Box 111
 Boonville, IN 47601
 (812) 925-3362
 SW $\frac{1}{4}$ NE $\frac{1}{4}$ sec. 18, T. 5 S., R. 8 W.
- 87-11a 1360 Pit Danville Coal Mbr. (VII)
 Hymera Coal Mbr. (VI)
 87-11b 5760 Pit Danville Coal Mbr. (VII)
 Hymera Coal Mbr. (VI)
- Virgo Coal Co.
 87-12 Harter Pit. Danville Coal Mbr. (VII)
 NONE
 Hymera Coal Mbr. (VI)
 (812) 922-5529
 SW $\frac{1}{4}$ NE $\frac{1}{4}$ sec. 27, T. 3 S., R. 8 W.

Will Construction Co., Inc.
 87-13 *Millersburg Pit Danville Coal Mbr. (VII)
 NONE Hymera Coal Mbr. (VI)
 NONE
 SW $\frac{1}{4}$ SW $\frac{1}{4}$ sec. 1, T. 5 S., R. 9 W.

Will Mining Corp.
 87-14 *Selvin Pit No. 1. Survant Coal Mbr. (IV)
 NONE
 NONE
 SW $\frac{1}{4}$ NE $\frac{1}{4}$ sec. 36, T. 3 S., R. 7 W.

Page 58 is blank.

INDEX 2

Alphabetical Listings of Companies with
Active or Idle Mines in Indiana

COMPANY	MINE NUMBER(S) IN INDEX 1	
	Active	Idle
Abbott Coal & Energy Co.	19-1	
P.O. Box 18055	19-2	
Louisville, KY 40218	28-1	
(502) 585-4315		
Jerry Aigner.87-1
R.R. 2		
Boonville, IN 47601		
(812) 897-4562		
Ronald Allen.	51-1.51-2
R.R. 4		
Loogootee, IN 47553		
(812) 295-2025		
AMAX Coal Co.	11-1.63-1
105 S. Meridian St.	11-1a	63-1a
Indianapolis, IN 46225	11-1b	77-1c
(317) 266-2626	26-1	87-3a
	77-1	87-3b
	77-1a	
	77-1b	
	77-1d	
	87-2	
	87-2a	
	87-3	
	87-3c	
Associated Mining Co.	14-1	
4567 Cold Spring Road		
Indianapolis, IN 46208		
(317) 925-7575		
Ax Mines, Inc.11-2
Box 311		
Linton, IN 47441		
(812) 847-2211		
Banner Energy of Indiana.	42-1	
711 Wheatland Rd.		
Vincennes, IN 47591		
(812) 886-4075		

- Bicknell Minerals, Inc. 42-2
 219 Southeast 7th St.
 Evansville, IN 47713
 (812) 423-4461
- B.F.C. Coal, Inc. (see Winslow Coal Co., Inc.)
- Black Beauty Coal Co., Inc. 42-3
 P.O. Box 312 42-3a
 Evansville, IN 47702 42-4
 (812) 424-9000
- B. & L.S. Contracting, Inc. (see Black Beauty Coal Co., Inc.)
- B. & M. Coal Corp.. 87-4.74-1
 P.O. Box 983
 Columbus, IN 47201
 (812) 372-2539
- Brazil Coal & Clay Corp.. 11-3
 P.O. Box 160
 Brazil, IN 47834
 (812) 835-4791
- Brogan Energy Engineering Corp. 26-2
 R.R. 2
 Oakland City, IN 47660
 (812) 749-3749
- Carroll Coal Co., Inc.. 72-2
 P.O. Box 626
 London, KY 40741
 (606) 878-7747
- Central Utility Coal Co., Inc.. 14-2
 4567 Cold Spring Rd.
 Indianapolis, IN 46208
 (317) 925-7575
- Chaney Land Clearing, Inc. (see Delta Mining Corp.)
- Clean-Glo, Inc. 14-3
 P.O. Box 107
 Jasper, IN 47546
 (812) 482-6547
- Coalcat Auger & Mining (see Nancy Coal Co., Inc.)
- Coal, Inc.. 28-2
 R.R. 3, Box 488
 Linton, IN 47441
 (812) 648-2201

Billy Cobb & David Thorp.87-5
 R.R. 4, Box 633
 Morganfield, KY 42437
 (502) 389-1481

Coffman Coal, Inc.. 14-4
 P.O. Box 187
 Plainville, IN 47568
 (812) 687-7163

Comet Coal & Clay Co., Inc. 28-3.77-2
 Box 153 28-4
 Switz City, IN 47465
 (812) 659-3331

Consolidated Coal Co. (see Nancy Coal Co., Inc.)

C. & T. Coal Co. (see Bill Cobb and David Tharp)

Daviess County Resources, Inc.
 P.O. Box 206
 Richland City, IN 47634. 87-6
 (812) 897-3925

Delta Mining Corp.. 14-5.74-4
 P.O. Box 306 14-6
 Tell City, IN 47586 74-3
 (812) 547-3466

Dierdorf Coal Co. 11-4
 c/o Wayne Dierdorf
 R.R. 4
 Brazil, IN 47834
 (812) 422-0441

Robert Dyer 14-7
 P.O. Box 255
 Huntingburg, IN 47542
 (812) 683-4644

Energy Supply, Inc. 74-5
 P.O. Box 475 74-6
 Wayne City, IL 62895 74-7
 (618) 895-2154

English Coal Co., Inc.. 63-2
 816 NW Second St., P.O. Box 34
 Evansville, IN 47701
 (812) 423-4207

Foertsch Construction Co., Inc.	14-8.74-9
P.O. Box 16	14-9	
Lamar, IN 47550	74-8	
(812) 529-8211		
Fossil Fuels Mining, Inc.	28-5	
435 E. Main St., Suite A-2		
Greenwood, IN 46162		
(317) 882-2888		
Four Rivers Coal Co., Inc..	26-3	
403 Petroleum Bldg.		
Billings, MT 59101		
(406) 248-7039		
Fowler Excavating, Inc.	14-10	
R.R. 2		
Montgomery, IN 47558		
(812) 486-3655		
Omer Garrett.11-5	
2002 Prospect Ave.	77-3	
Vincennes, IN 47591	84-1	
(812) 882-8016		
Great Lakes Limited Partnership	28-6.84-2
505 N. Lake Shore Dr.	28-7	
Chicago, IL 60611		
(312) 943-5891		
Green Bay Fuels, Inc.	51-3.19-3
Suite 1230 Starks Bldg.	63-3	74-10
Louisville, KY 40202		
(502) 584-6022		
Green Construction of Indiana, Inc.	14-11	
P.O. Box 157		
Oaktown, IN 47561		
(812) 745-2315		
John & Robert Haviland.	60-1	
R.R. 2		
Coal City, IN 47427		
(812) 939-2915		
High Rock Coal, Inc..	14-12	
R.R. 2		
Montgomery, IN 47558		
(812) 644-7677		
Hilltop Coal, Inc. (see Ronald Allen)		

Hopf Mining Corp.	19-4
R.R. 2	
Velpen, IN 47590	
(812) 758-2317	
Invesco International Corp. of Alabama, No. 5	14-13
1945 The Exchange, Suite 345	14-14
Atlanta, GA 30339	
(404) 955-3521	
J.H.& L. Coal Co.	84-3
R.R. 24, Box 293	
Terre Haute, IN 47802	
(812) 299-9871	
J. & R. Coal Co., Inc.	42-5
R.R. 1	
Bicknell, IN 47512	
(812) 735-4004	
Kelco of Indiana, Inc.74-11
P.O. Box 5	
Lamar, IN 47550	
(812) 544-2127	
Keystone Coal, Inc.	63-4
Briarwood Apts. No. 23	
Huntingburg, IN 47542	
(812) 644-7458	
LeMond Enterprise, Inc.63-5
P.O. Box 63	
Velpen, IN 47590	
(812) 758-2442	
Log Cabin Coal Co.	11-6
304 S. Depot St.	11-7
Brazil, IN 47834	11-8
(812) 448-1363	61-1
Management of Energy Resources.23-1
3500 New Harmony Rd.	
Evansville, IN 47712	
(812) 424-4667	
Marigold Mining (see Paul Shelton)	
Mifflin Mining Co., Inc.14-15
P.O. Drawer 1086	26-4
Indianapolis, IN 46206	
(317) 631-2911	

Mohawk Mining, Inc. (see Paul Shelton)

M. & T. Coal Co., Inc. 14-16
 R.R. 1
 Vincennes, IN 47591
 (812) 726-5236

Mulzer Crushed Stone Co. 74-12
 P.O. Box 248 74-13
 Tell City, IN 47586
 (812) 547-3468

Nancy Coal Co., Inc. 14-17
 P.O. Box 33 14-18
 Grandview, IN 47615 74-14
 (812) 362-8341

NERCO, Indiana, Inc. 19-5
 416 Franklin Bldg.
 Chattanooga, TN 37411
 (615) 855-1660

North Eastern Construction Co., Inc. 14-19
 6700 E. State Blvd. 14-20
 Fort Wayne, IN 46815
 (219) 749-0425

Oakland City Mining (see Will Construction Co., Inc.)

Ohio Valley Co., Construction Division, Inc. 63-6
 1440 Tenth St. 87-7
 Tell City, IN 47586
 (812) 547-3421

Old Ben Coal Co., (Evansville office)
 2425 Building, Suite 402
 Evansville, IN 47711
 (812) 464-3947

Old Ben Coal Co., Indiana Regional Office 63-7
 R.R. 3 63-7a
 Oakland City, IN 47660 63-7b
 (812) 749-6161 63-7c
 63-8
 63-8a
 63-8b

Old Ben Coal Co. (main office)
 69 W. Washington
 Chicago, IL 60602
 312-332-2360

Old Erin Coal Co., Inc.	19-9.19-6
P.O. Box 207		19-7
Huntingburg, IN 47542		19-8
(812) 683-4600		19-10
 Mitch Parish.	 63-9	
R.R. 1		
Winslow, IN 47598		
(812) 789-2314		
 Parke Coal Co..63-10
R.R. 2, Box 236		
Petersburg, IN 47567		
(812) 354-9636		
 P-Burg Coal Co.	 11-9	
R.R. 1, Box 117		
Cory, IN 47846		
(812) 864-2359		
 Peabody Coal Co., Eastern Division Office	 28-8.28-8b
1314 North Burch Dr.	28-8a	87-9
Evansville, IN 47711	28-9	
(812) 867-6681	28-9a	
	28-10	
	77-4	
	77-4a	
	83-1	
	83-1a	
	83-1b	
	83-1c	
	87-8	
	87-8a	
	87-8b	
	87-8c	
	87-8d	
 Peabody Coal Co. (main office)		
301 North Memorial Dr.		
St. Louis, MO 63102		
(314) 342-3400		
 Peabody Coal Co., Northern Indiana Area Office		
P.O. Box 164		
Jasonville, IN 47438		
(812) 665-2271		
 Regal Energies, Inc..63-11
500 4th St.		
Huntingburg, IN 47542		
(812) 683-3399		

R. & H. Mining Co., Inc..	63-12	
R.R. 3		
Petersburg, IN 47567		
(812) 354-6200		
R.T.D. Coal Co.	42-6	
Highway 67		
Bicknell, IN 47512		
(812) 735-2058		
S. & G. Excavating, Inc..	84-4	
505 Margaret Ave.		
Terre Haute, IN 47802		
(812) 234-4848		
Shand Mining, Inc..	23-2	
9100 Purdue Rd., Suite 404		
Indianapolis, IN 46268		
(317) 875-0231		
Shaw Contractors & Builders	14-21	
P.O. Box 431	14-22	
Mt. Carmel, IL 62863	19-11	
(618) 262-7166		
Paul Shelton.	63-13	.63-14
Box 492		74-15
Santa Claus, IN 47579		74-16
(812) 529-8512		
Solar Sources, Inc.	14-23	
P.O. Box 358	63-15	
Greenwood, IN 46142	63-16	
(317) 882-4530	87-10	
Spencer Coal Corp..	19-12	.74-18
P.O. Box 433	74-17	
Dale, IN 47523	74-19	
(812) 937-4511		
Squaw Creek Coal Co..	87-11	
1314 North Burch Dr.	87-11a	
Evansville, IN 47711	87-11b	
(812) 867-6681		
Sun Mining Co..	11-10	.61-2
P.O. Box 53	11-11	
Hillsdale, IN 47854		
(317) 245-2379		

Superior Coal, Inc. 63-17
 P.O. Box 690
 Jasper, IN 47546
 (812) 482-7859

Theba Corp. 74-2074-21
 Suite 230, Heyburn Bldg.
 Louisville, KY 40202
 (502) 585-1901

T. & R. Energy, Inc. (see Green Bay Fuels, Inc.)

Trousdale Coal Co.. 83-2
 P.O. Box 5246
 Terre Haute, IN 47805
 (812) 229-2784

Three-States Trucking, Inc. 63-18
 P.O. Box 144
 Huntingburg, IN 47542
 (812) 683-2144

Virgo Coal Co., Inc.. 87-12
 P.O. Box 56
 Inglefield, IN 47618
 (812) 867-6635

Will Construction Co.63-19
 R.R. 2, Box 108A 87-13
 Wadesville, IN 47638 87-14
 (812) 963-5733

Winslow Coal Co., Inc.. 26-5
 P.O. Box 482 63-20
 Boonville, IN 47601
 (812) 897-3858

York Coal Co., Inc.28-11
 Box 45
 Newberry, IN 47449
 (812) 659-2867

Page 68 is blank.

INDEX 3

Alphabetical Listing of Active and Idle
Mines in Indiana

MINE OR PIT NAME	COUNTY	NUMBER IN INDEX 1
Abbey Run Pit	Spencer	74-5
Allen Pit No. 1	Fountain	*23-1
A.M.C. Pit No. 3	Daviess	14-1
A. & P. Pit No. 2	Daviess	14-10
Apraw Mine	Knox	42-3
Apraw Mine No. 3	Knox	42-4
Ashboro Pit	Clay	11-6
Ax No. 1	Clay	*11-2
Ayrcoe Mine	Pike	*63-1
Ayres-Muller No. 1	Spencer	74-14
Ayrshire Mine	Warrick	87-2
Baird Pit	Vermillion	83-2
Benham Pit	Greene	*28-11
Benwood No. 1	Clay	11-7
Bickel No. 1 Pit	Clay	*11-5
Bicknell No. 1A	Knox	42-2
Blackfoot No. 1	Pike	63-6
Blackhawk No. 7 Pit	Vigo	*84-2
B. & M. Preparation Plant	Warrick	87-4
Boyd Pit	Pike	*63-19
Brown Mine No. 2	Gibson	26-5
Bryan Pit	Pike	63-9
Burk Tipple	Greene	28-6
Carbon Pit No. 1	Parke	*61-2
Castle Hill	Greene	28-5
Center Point Pit No. 2	Clay	11-3
Cherokee No. 1	Pike	63-13
Cherokee No. 2	Pike	*63-14
Cherokee No. 3	Spencer	*74-15
Chinook Mine	Clay	11-1
Clancy Mine	Pike	63-3
Coal Yard	Clay	11-10
Coffman Coal Mine	Daviess	14-4
Comet Tipple	Greene	28-4
Commercial Pit No. 1	Daviess	14-19
Cornfield Mine	Warrick	*87-1
Crowder Mine	Martin	51-1
Dierdorf Pit	Clay	11-4
Dugger Mine	Sullivan	77-4
E. & E. Pit No. 2	Parke	61-1
Enoco Mine	Knox	42-1
Epsom Mine	Daviess	14-13
E-Victor No. 4	Pike	63-2
F. Graber No. 1	Daviess	14-11
Foertsch-Grant Pit	Spencer	74-8
Fritz No. 1	Pike	63-4

Fuhs Pit No. 1	Dubois	*19-6
Fulton Pit	Fountain	23-2
Graber Pit	Daviess	14-5
Graber Pit	Daviess	14-8
Graber Pit No. 1	Daviess	*14-15
Gramelspacher Pit	Dubois	19-1
Gregg Pit	Greene	28-3
Harmony Pit No.1	Clay	11-11
Harter Pit	Warrick	87-12
Hassfurth No. 1	Spencer	74-20
Hawthorn Mine	Greene	28-8
Hawthorn No. 1	Daviess	14-12
Hayes Place Pit No. 4	Pike	*63-5
Hoffman No. 2 Pit	Dubois	*19-7
Hopf No. 3	Dubois	19-4
Hovis Pit	Martin	*51-2
Hunley Creek Pit	Spencer	74-6
Johnson Pit	Pike	63-18
J.& R. Mine	Knox	42-5
Kaetzel Pit No. 1	Spencer	74-2
Kelco Pit No. 2	Spencer	*74-11
Kendall Pit No. 1	Warrick	*87-5
Keusch No. 2	Dubois	*19-8
Kieffner Pit No. 1	Dubois	*19-3
Knepp Mine No. 1	Daviess	14-6
Knepp No. 1 Pit	Daviess	14-7
Knight's Chapel No. 2	Pike	63-20
Latta Mine	Greene	28-9
Lee No. 1 Pit	Pike	63-17
Linton Mine No. 1	Greene	28-1
Linton Pit No. 1	Greene	28-7
London Pit	Spencer	74-12
Lords Pit No. 1	Dubois	19-11
Lords Pit No. 3	Daviess	14-21
Lords Pit No. 4	Daviess	14-22
Lynnville Mine	Warrick	87-8
Midway Pit No. 1	Daviess	14-2
Miller Preparation Plant	Greene	28-10
Millersburg Pit	Warrick	*87-13
Mine No. 1 (Clean-Glo, Inc.)	Daviess	14-3
Mine No. 4 (P-Burg Coal Co.)	Clay	11-9
Minnehaha Mine	Sullivan	77-1
Mulzer Tipple	Spencer	74-13
Neukam No. 3	Dubois	19-9
Old Ben No. 1 Mine	Pike	63-7
Old Ben No. 2 Mine	Pike	63-8
Old Erin No. 4	Dubois	*19-10
Old Hickory	Clay	11-8
Old Sunshine Mine	Knox	42-6
Packers Mine	Martin	51-3
Patmore Pit No. 1	Spencer	74-3
Pit No. 1 (Brogan Energy Engineering Corp.)	Gibson	26-2
Pit No. 1 (Energy Supply, Inc.)	Spencer	74-7

Pit No. 1 (Omer Garrett)	Sullivan	*77-3
Pit No. 1 (John & Robert Haviland)	Owen	60-1
Pit No. 12 (Solar Sources, Inc.)	Warrick	87-10
Pit No. 13 (Solar Sources, Inc.)	Pike	63-15
Pit No. 14 (Solar Sources, Inc.)	Pike	63-16
Pit No. 15 (Solar Sources, Inc.)	Daviess	14-23
Raber No. 1 Pit	Daviess	14-16
Reese Pit	Pike	*63-10
Regal No. 7 Pit	Pike	*63-11
R. & H. Mine	Pike	63-12
Rice Mine	Vigo	84-3
Roos-Lovell Pit	Spencer	*74-9
Santa Claus No. 1	Spencer	*74-21
Schaffer Pit No. 1	Vigo	*84-1
Selvin Pit No. 1	Warrick	*87-14
S. & G. Pit No. 1	Vigo	84-4
Sky Point Mine	Gibson	26-3
Sommerville Pit No. 7	Gibson	*26-4
Spencer Coal Co. No. 7	Spencer	74-17
Spencer Coal Co. No. 9	Spencer	*74-18
Spencer Coal Co. Pit No. 10	Spencer	74-19
Spencer Pit No. 11	Dubois	19-12
Spur Mine	Warrick	*87-9
Squaw Creek Mine	Warrick	87-11
Stenftenagel Pit No. 1	Dubois	19-5
Stevenson Pit	Spencer	*74-4
Sugar Creek No. 1	Daviess	14-17
Swan Pit	Sullivan	*77-2
Taylor Pit No. 2	Spencer	*74-16
Thomas No. 1	Daviess	14-18
Traylor Pit No. 1	Daviess	14-20
Universal Mine	Vermillion	83-1
Varner Pit	Spencer	*74-1
Wabash Mine	Gibson	26-1
Wagler Pit	Daviess	14-9
Wagner Pit	Dubois	19-2
Wahl Mine	Spencer	*74-10
Warrick No. 15	Warrick	87-7
Weyerbacker Pit No. 1	Warrick	87-6
Wright Mine	Warrick	87-3
4th Vein Mine	Greene	28-2

Page 72 is blank.

INDEX 4

Index of Coals Mined in Indiana in Stratigraphic Sequence by County

COAL	COUNTY	MINE NUMBER IN INDEX 1
Davnille Coal Mbr. (VII)	Gibson	26-2, 26-5
	Greene	28-8a
	Knox	42-2, 42-3a, 42-3b, 42-4
	Pike	63-3, *63-19, 63-20
	Sullivan	77-1a, 77-1b, *77-1c, 77-1d, *77-2, 77-4a
	Vermillion	83-1a, 83-1b, 83-1c
	Vigo	*84-2
	Warrick	87-2a, 87-8b, 87-8c, 87-8d, 87-10, 87-11a, 87-11b, 87-12, *87-13
Hymera Coal Mbr. (VI)	Gibson	26-3, *26-4, 26-5
	Greene	28-8a
	Knox	42-2, 42-3a, 42-3b, 42-4, 42-5
	Pike	63-2, 63-3, 63-7a, 63-7c, 63-8b, *63-10, 63-15, *63-19, 63-20
	Sullivan	77-1a, 77-1b, 77-1d, *77-3, 77-4a
	Warrick	87-2a, 87-7, 87-8b, 87-8c, 87-8d, 87-10, 87-11a, 87-11b, 87-12, *87-13
Bucktown Coal Mbr. (Vb)	Vermillion	83-2
Springfield Coal Mbr. (V)	Clay	*11-5
	Daviess	14-18
	Gibson	26-1
	Greene	28-7, *28-8b, 28-9a
	Pike	*63-1a, 63-7a, 63-7b, 63-7c, 63-8a, 63-9, *63-11, 63-12, *63-14, 63-16, 63-18
	Vermillion	83-2
	Vigo	84-3, 84-4
	Warrick	*87-1, *87-3a, *87-3b, 87-3c, *87-5, 87-8a, *87-9
Houchin Creek Coal Mbr. (IVa)	Pike	63-17
	Spencer	*74-4
	Vigo	*84-1
Survant Coal Mbr. (IV)	Clay	11-1a
	Greene	28-2
	Pike	63-4, 63-6, 63-13, 63-17
	Warrick	87-6, *87-14
Colchester Coal Mbr. (IIIa)	Pike	*63-5
Seelyville Coal Mbr. (III)	Clay	11-1a, 11-1b, 11-9
	Pike	*63-5

Unnamed coal(s) in Staunton Fm.	Clay	11-1a, 11-1b
	Daviess	14-2, 14-3, 14-17, 14-23
	Dubois	*19-7, *19-8, 19-9
	Fountain	*23-1, 23-2
	Greene	28-3
	Spencer	74-14
Minshall and Buffaloville Coal Mbrs.	Daviess	14-1, 14-2, 14-3, 14-12, *14-15, 14-19, 14-20
	Dubois	19-1, 19-9
	Parke	*61-2
	Spencer	74-3, 74-12, 74-14, *74-16, 74-17
Unnamed coal(s) in Brazil Fm.	Clay	11-3, 11-11
	Daviess	14-1, 14-2, 14-5, 14-6, 14-7, 14-8, 14-9, 14-10, 14-11, 14-12, 14-13, 14-14, 14-16, 14-19, 14-21, 14-22
	Dubois	19-4, *19-6, *19-10, 19-12
	Greene	28-5
	Spencer	74-7, *74-10, *74-11, 74-19
Upper Block Coal Mbr.	Clay	11-3, 11-4, 11-6, 11-7
	Greene	28-5
	Parke	61-1
Lower Block Coal Mbr.	Clay	11-3
	Greene	28-5
	Owen	60-1
Unnamed coal(s) in Mansfield Fm.	Daviess	14-11
	Dubois	*19-3, 19-5, *19-6, 19-11, 19-12
	Greene	*28-11
	Martin	*51-2
	Spencer	74-19
Mariah Hill Coal Bed	Daviess	14-11
	Dubois	19-2, *19-10, 19-11
	Spencer	74-2, 74-6, 74-8, *74-9, *74-15, *74-18, 74-19, 74-20, *74-21
Blue Creek Coal Mbr.	Martin	51-1, 51-3
St. Meinrad Coal Bed	Spencer	74-5
Reclaiming gob and/or slurry	Daviess	14-4
	Greene	28-1
	Knox	42-1